



PORT MACQUARIE-HASTINGS
COUNCIL



Local Traffic Committee

Business Paper

date of meeting: Thursday 18 March 2021

location: Electronic

time: na

Local Traffic Committee

CHARTER

The Local Traffic Committee is formed under the NSW Roads & Traffic Authority – "A Guide to the Delegation to Councils for the Regulation of Traffic (including the operation of Traffic Committees) – November 2006"

Formal (Voting) Members

Port Macquarie-Hastings Council
Roads & Traffic Authority
NSW Police
Member for Port Macquarie
Member for Oxley

Informal (Non-Voting) Advisors

Road Safety Officer
Ministry of Transport
NSW Fire Brigade
NSW Ambulance Service
Local Bus Company/s
Transport Workers Union
Chambers of Commerce

Informal advisors are only required to attend the LTC when items appear on the agenda which affect their area of expertise or responsibility

Quorum

There is no need for a specific quorum to allow a Committee meeting to proceed. The advice of the Roads & Traffic Authority and the NSW Police must be sought to allow Council to exercise its delegated authority.

Convenor

The Committee shall be convened by the Council voting representative. It shall be the responsibility of the convenor to ensure the conduct of the meeting including voting, informal advisor, public and media participation is undertaken in accordance with the RTA Guidelines.

Roles

- To advise Council on traffic related matters referred to the Committee
- To ensure matters referred to the Committee meets current technical guidelines
- To ensure matters referred to the Committee for which Council has delegated authority are voted upon.

Administration

Council's Transport and Stormwater Network Section is responsible for the co-ordination of Committee advice, scheduling of meetings, preparation and circulation of meeting minutes and providing general support services to the Committee. The Section is also responsible for providing advice in relation to the conduct of meetings.

Delegations

Council has delegations to authorise traffic control facilities and devices as prescribed in the Delegations to Councils – Regulation of Traffic October 2001.

Council has sub-delegated its powers in respect of Division 1 of Part 4 of the Road Transport (Safety and Traffic Management) Act 1999 and Division 2 of Part 5 of the Road Transport (Safety and Traffic Management) (Road Rules) Regulation 1999 to the Director of Infrastructure Services and the Technical Services Manager.

Local Traffic Committee
ATTENDANCE REGISTER

Member	24/06/20	28/10/20	10/02/21 held via Electronic	03/03/21
Deputy Mayor Lisa Intemann (Chair)	✓	✓	-	✓
vacant (Deputy Chair)	A	A	-	-
Daniel Finch Joel Wehlow (NSW Police)	A	✓	-	A
Greg Aitken Linda Makejev Liz Smith (TfNSW)	✓	✓	-	✓
Representative of Mrs Leslie Williams (Member for Port Macquarie)	X	X	-	X
Representative of Melinda Pavey MP (Member for Oxley)	X	X	-	X
Non-voting:				
Brett Dawson Carl Eade (Port Macquarie Taxis)	X	✓	-	A
Malcolm Britt Mark Lawrence (Busways)	✓	✓	-	✓
Dan Bylsma (PMHC Director Infrastructure)	X	A	-	X
Cameron Hawkins (PMHC - Group Manager Infrastructure Planning)	✓	✓	-	✓
vacant (PMHC - Transport & Traffic Engineer)	✓	✓	-	-
Kyle Stevens (PMHC - Transport and Stormwater Engineer Planning Manager)	-	-	-	✓
Carmen Abi-Saab (PMHC Infrastructure Stakeholder Relations Manager)	-	-	-	✓
Donna Kasch (PMHC Project Admin. Officer)	-	-	-	✓
Amanda Foster (PMHC Admin. Officer)	✓	✓	-	✓

Key: ✓ = Present
 PV = Proxy Vote
 A = Absent With Apology
 X = Absent Without Apology

Meeting Dates for 2021

24/02/2021	Committee Room	10.00am
28/04/2021	Committee Room	10.00am
30/06/2021	Committee Room	10.00am
25/08/2021	Committee Room	10.00am
27/10/2021	Committee Room	10.00am
15/12/2021	Committee Room	10.00am

Local Traffic Committee Meeting

Thursday 18 March 2021

Items of Business

Item	Subject	Page
01	Acknowledgement of Country	<u>7</u>
02	Apologies.....	<u>7</u>
03	Confirmation of Minutes	<u>7</u>
04	Disclosures of Interest.....	<u>16</u>
05	Business Arising from Previous Minutes.....	<u>20</u>
06	2021 Ironman Triathlon Australia	<u>23</u>
07	General Business	

Item: 01**Subject: ACKNOWLEDGEMENT OF COUNTRY**

"I acknowledge that we are gathered on Birpai Land. I pay respect to the Birpai Elders both past and present. I also extend that respect to all other Aboriginal and Torres Strait Islander people present."

Item: 02**Subject: APOLOGIES**

RECOMMENDATION

That the apologies received be accepted.

Item: 03**Subject: CONFIRMATION OF PREVIOUS MINUTES**

RECOMMENDATION

That the Minutes of the Local Traffic Committee Meeting held on 3 March 2021 be confirmed.

PRESENT

Members:

Deputy Mayor Lisa Intemann (PMHC)(Chair) attended via phone
Linda Makejev (TfNSW) (PV)

Other Attendees:

Malcolm Britt (Busways) attended via Skype link
Group Manager Infrastructure Planning (Cameron Hawkins)
Transport & Stormwater Engineering Planning Manager (Kyle Stevens)
Administration Officer (Amanda Foster)
Project Administration Officer (Donna Kasch)
Infrastructure Stakeholder Relations Manager (Carmen Abi-Saab)

The meeting opened at 1:11pm.

01 ACKNOWLEDGEMENT OF COUNTRY

The Acknowledgement of Country was delivered.

02 APOLOGIES

The Chair advised that Councillor Dixon was the Deputy Chair and has resigned from Council.

Apologies were received from:

- Sgt David Finch, NSW Police who advised by email (attached) he has no objections to any of the proposals or recommendations listed on the agenda.
- Carl Eades of Port Taxi's.

03 CONFIRMATION OF MINUTES

Majority Support:

Council - yes

TfNSW - yes

Police - yes – via email confirmation

Member for Oxley - nil

Member for Port Macquarie - nil

RECOMMENDATION

That the Minutes of the Local Traffic Committee Meeting held on 10 February 2021 be confirmed.

04 DISCLOSURES OF INTEREST

There were no disclosures of interest presented.

05 BUSINESS ARISING FROM PREVIOUS MINUTES

Nil.

06 WATONGA STREET - TAXI ZONE EXTENSION

Majority Support:

Council - yes

TfNSW - yes

Police – yes - via email confirmation

Member for Oxley - nil

Member for Port Macquarie - nil

Discussion:

The Busways representative advised that the bus stop that is next to the Taxi zone is only a school bus stop, so an adjustment could be investigated to allow parking outside of the school bus times.

Council advised they would carry out investigations into the times that the bus zone is used with the view to changing the times to cater for the school times.

RECOMMENDATION

That it be a recommendation to the Director Infrastructure, under sub-delegation, for implementation:

That Council changes the existing 'Taxi Zone 8.00pm-6.00am' (Monday to Sunday) parking restrictions on Watonga Street, Port Macquarie adjacent to Watonga Shopping Precinct, to 'Taxi Zone' (24-hours, Monday to Sunday).

07 89 LAKE ROAD, PORT MACQUARIE - PROPOSED 5 MINUTE PARKING TIME RESTRICTIONS

Majority Support:

Council - yes

TfNSW - yes

Police – yes – via email confirmation

Member for Oxley - nil

Member for Port Macquarie - nil

RECOMMENDATION

That it be a recommendation to the Director Infrastructure, under sub-delegation, for implementation:

That Council changes the existing unrestricted parking outside 89 Lake Road, Port Macquarie to '5 Minute, Monday to Friday, 8am – 4.30pm and weekends 8am – 2pm to coincide with the NSW Health COVID-19 testing clinic operating hours.

08 CLARENCE STREET - BICENTENARY EVENT - LUMINERE

Majority Support:

Council - yes

TfNSW - yes

Police – yes – via email confirmation

Member for Oxley - nil

Member for Port Macquarie - nil

Discussion:

Clr Intemann noted point 3 to ensure that there is disability parking in the recommendation.

TfNSW representative noted that all Traffic Guidance Scheme documents must be signed by the accredited traffic controller.

RECOMMENDATION

That it be a recommendation to the Director Infrastructure, under sub-delegation, for implementation:

That Council approve the temporary road closure and support the associated transport management arrangements associated with the Port Macquarie-Hastings Bicentenary 2021 on 10 April 2021, between 5:30pm and 9:30pm, subject to the following conditions:

1. That the event organiser advertise, at no cost to Council, the following details of all temporary road closures and temporary parking restrictions associated with this event in the local print media on separate days, at least twice (2) within 14 days prior to the event:
 - ☐ temporary road closure times and duration
 - ☐ temporary parking restrictions times and duration
 - ☐ alternative routes and access arrangements.
2. That the event organiser advertise the event by undertaking a letter box drop to all residents and businesses directly affected by the temporary road closures and temporary parking restrictions at least 14 days prior to the event, advising the following:
 - ☐ event name
 - ☐ event times
 - ☐ contact details of at least two (2) people involved in the organisation of the Event, in case of an emergency
 - ☐ proposed actions to be undertaken to mitigate the impact of the temporary road closures and temporary parking restrictions.
3. The event organiser prepare a Traffic Management Plan (TMP) and provide to Council at least 14 days prior to the event, including a strategy for temporary relocation of affected accessibility parking areas.
4. That the attached Traffic Guidance Schemes (TGS) dated -24 February 2021 be implemented. Any modifications to the plans must be agreed with Council prior to the running of the event.
5. That the event organiser abides by the written approval from the NSW Police.
6. That the event organiser notify the NSW Ambulance, NSW Fire & Rescue, NSW Rural Fire Service and the State Emergency Service of the proposed road closures at least 14 days in advance of the event.
7. That the event organiser notifies local Transport Services (Bus Companies, Taxis) of the proposed road closures at least 14 days in advance of the event and assists in developing alternatives for affected users.
8. TfNSW/SafeWork NSW accredited persons (Implement Traffic Control Plans) are to be used for the establishment and removal of the traffic control devices.

-
9. TfNSW/SafeWork NSW accredited traffic controllers (Traffic Controller) are to be used to control traffic.
 10. That the event organiser abides by any other condition that Council and the Police may impose at any time.
 11. That the event organiser submit to Council 14 days prior to the commencement of the event evidence of Public Liability Insurance for the amount of \$20 million, which is valid for the duration of the event, including placement and removal of traffic control devices.
 12. The event organiser must have this approval and the Transport Management Plan and Traffic Guidance Scheme described above on site at all times for the duration of the event.
 13. That a review of the implementation of the Traffic Management Plan (TMP) be undertaken by the proponent within three months of the conclusion of the event. The review is to be in consultation with Council and other services so that the TMP can be further refined and any issues identified can be addressed prior to any future events.
-

09 TRAFFIC AND ENGINEERING MATTERS

Discussion:

Ferry and additional bus services from the North Shore:

- Busways advised that they will raise this issue with TfNSW to discuss extension to services. Busways advised that the customer's appeal for additional services should also be raised through TfNSW and their Local Member.
- TfNSW representative will raise customer concerns and advise the LTC at the next meeting what evidence is required from TfNSW to facilitate that decision making process for additional services
- T&S Engineering Planning Manager advised that the Developer for Sovereign Hills area contacted Council about the current school bus stop. The developer advised that he has been in contact with Busways, TfNSW and the local members. Busways advised that the services out to Sovereign Hills will be part of the service expansions under the '16 cities' initiative.

Speeding and traffic control measures Abel Tasman Drive Lake Cathie:

- SGT Daniel Finch, NSW Police representative was not in attendance. Therefore this issue will be followed up with further correspondence to ensure the Police are aware of the complaint.

RECOMMENDATION

That the issues being referred to the Local Traffic Committee regarding Traffic and Engineering Matters be noted.

10 GENERAL BUSINESS

10.01 WELCOME TO COUNTRY

The Group Manager Infrastructure Planning requested that Governance check to see if the template "Acknowledgement of country" is the most up to date version.

RECOMMENDATION:

The Group Manager Governance be requested to confirm if the template "Acknowledgement of country" is the most up to date version.

10.02 REPRESENTATION FROM MEMBERS OF PARLIAMENT OFFICES

The LTC meetings are not attend by representation from the Members of Parliament's offices. Clr Intemann asked what implications does this have and what we can do to encourage their attendance. A request was made to escalate this issue to remind them of relevance of the traffic committee and the desirability of them to attend. TfNSW representative concurred with this comment and noted that representation from Members of parliament in other LGA's was regular occurrence at LTC meetings.

RECOMMENDATION:

Request Director of Infrastructure write to Members of Parliament to request their attendance, or that of a nominee, at the Local Traffic Committee meetings.

10.03 BOOM GATES AT WAUCHOPE TRAIN STATION

Clr Intemann raised the ongoing issue of the boom gates closing early when the train heading south bound goes across the bridge at Wauchope. This is causing traffic to bank on the highway and into the central area of the Wauchope township. There are escalating concerns about access for emergency services. GMIP advised that this issue has been raised through the Joint Transport Planning Advisory Group Meeting with Transport for NSW. The TfNSW representative advised that she would also escalate this issue as well.

RECOMMENDATION:

TfNSW to provide feedback to next LTC meeting on the boom gate closures at the Wauchope Train Station for the south bound train.

10.04 RESIGNATION OF COUNCILLOR DIXON

Clr Intemann noted the resignation of Clr Dixon as Deputy Chair of the LTC and sought clarification if a replacement was required for the remaining period of the current Council.

RECOMMENDATION:

Governance to confirm that a Deputy Chair is not required to be replaced by a current Councillor for the remaining Council period and in those instances where a Deputy Chair is required that the Director Infrastructure or their delegate performs the role.

The meeting closed at 1:43pm.

ATTACHMENT

From: Daniel Finch <finc1dan@police.nsw.gov.au>
Sent: Wednesday, 3 March 2021 12:51 PM
To: Cameron Hawkins <cameron.hawkins@pmhc.nsw.gov.au>
Subject: RE: Port Macquarie - Local Traffic Committee [SEC=OFFICIAL]

Hi Cameron and Amanda,

Unfortunately I will be unable to attend this afternoon due to a fatal motor vehicle collision on Pacific Hwy and Houston Mitchell Dr Lake Innes. I have read the agenda and have no objections to proposals / recommendations

Regards



NSW Police Force

Sergeant Daniel FINCH
Supervisor
Traffic and Highway Patrol - Mid North Coast
2 Hay Street, Port Macquarie NSW 2444
E: finc1dan@police.nsw.gov.au P: 02 6583 0171 E: 73171 M: 0427 624 034 (Mobipol)

Item: 04
Subject: DISCLOSURES OF INTEREST

RECOMMENDATION

That Disclosures of Interest be presented

DISCLOSURE OF INTEREST DECLARATION

Name of Meeting:	
Meeting Date:	
Item Number:	
Subject:	
I, the undersigned, hereby declare the following interest:	
<input type="checkbox"/> Pecuniary: Take no part in the consideration and voting and be out of sight of the meeting.	
<input type="checkbox"/> Non-Pecuniary – Significant Interest: Take no part in the consideration and voting and be out of sight of the meeting.	
<input type="checkbox"/> Non-Pecuniary – Less than Significant Interest: May participate in consideration and voting.	
For the reason that:	
Name: Signed:	Date:
Please submit to the Governance Support Officer at the Council Meeting.	

(Refer to next page and the Code of Conduct)

Pecuniary Interest

- 4.1 A pecuniary interest is an interest that you have in a matter because of a reasonable likelihood or expectation of appreciable financial gain or loss to you or a person referred to in clause 4.3.
- 4.2 You will not have a pecuniary interest in a matter if the interest is so remote or insignificant that it could not reasonably be regarded as likely to influence any decision you might make in relation to the matter, or if the interest is of a kind specified in clause 4.6.
- 4.3 For the purposes of this Part, you will have a pecuniary interest in a matter if the pecuniary interest is:
 - (a) your interest, or
 - (b) the interest of your spouse or de facto partner, your relative, or your partner or employer, or
 - (c) a company or other body of which you, or your nominee, partner or employer, is a shareholder or member.
- 4.4 For the purposes of clause 4.3:
 - (a) Your "relative" is any of the following:
 - i) your parent, grandparent, brother, sister, uncle, aunt, nephew, niece, lineal descendant or adopted child
 - ii) your spouse's or de facto partner's parent, grandparent, brother, sister, uncle, aunt, nephew, niece, lineal descendant or adopted child
 - iii) the spouse or de facto partner of a person referred to in paragraphs (i) and (i)
 - (b) "de facto partner" has the same meaning as defined in section 21C of the *Interpretation Act 1987*.
- 4.5 You will not have a pecuniary interest in relation to a person referred to in subclauses 4.3(b) or (c)
 - (a) if you are unaware of the relevant pecuniary interest of your spouse, de facto partner, relative, partner, employer or company or other body, or
 - (b) just because the person is a member of, or is employed by, a council or a statutory body, or is employed by the Crown, or
 - (c) just because the person is a member of, or a delegate of a council to, a company or other body that has a pecuniary interest in the matter, so long as the person has no beneficial interest in any shares of the company or body.

Non-Pecuniary

- 5.1 Non-pecuniary interests are private or personal interests a council official has that do not amount to a pecuniary interest as defined in clause 4.1 of this code. These commonly arise out of family or personal relationships, or out of involvement in sporting, social, religious or other cultural groups and associations, and may include an interest of a financial nature.
- 5.2 A non-pecuniary conflict of interest exists where a reasonable and informed person would perceive that you could be influenced by a private interest when carrying out your official functions in relation to a matter.
- 5.3 The personal or political views of a council official do not constitute a private interest for the purposes of clause 5.2.
- 5.4 Non-pecuniary conflicts of interest must be identified and appropriately managed to uphold community confidence in the probity of council decision-making. The onus is on you to identify any non-pecuniary conflict of interest you may have in matters that you deal with, to disclose the interest fully and in writing, and to take appropriate action to manage the conflict in accordance with this code.
- 5.5 When considering whether or not you have a non-pecuniary conflict of interest in a matter you are dealing with, it is always important to think about how others would view your situation.

Managing non-pecuniary conflicts of interest

- 5.6 Where you have a non-pecuniary conflict of interest in a matter for the purposes of clause 5.2, you must disclose the relevant private interest you have in relation to the matter fully and in writing as soon as practicable after becoming aware of the non-pecuniary conflict of interest and on each occasion on which the non-pecuniary conflict of interest arises in relation to the matter. In the case of members of council staff other than the Chief Executive Officer, such a disclosure is to be made to the staff member's manager. In the case of the Chief Executive Officer, such a disclosure is to be made to the mayor.
- 5.7 If a disclosure is made at a council or committee meeting, both the disclosure and the nature of the interest must be recorded in the minutes on each occasion on which the non-pecuniary conflict of interest arises. This disclosure constitutes disclosure in writing for the purposes of clause 5.6.
- 5.8 How you manage a non-pecuniary conflict of interest will depend on whether or not it is significant.
- 5.9 As a general rule, a non-pecuniary conflict of interest will be significant where it does not involve a pecuniary interest for the purposes of clause 4.1, but it involves:
 - a) a relationship between a council official and another person who is affected by a decision or a matter under consideration that is particularly close, such as a current or former spouse or de facto partner, a relative for the purposes of clause 4.4 or another person from the council official's extended family that the council official has a close personal relationship with, or another person living in the same household
 - b) other relationships with persons who are affected by a decision or a matter under consideration that are particularly close, such as friendships and business relationships. Closeness is defined by the nature of the friendship or business relationship, the frequency of contact and the duration of the friendship or relationship.
 - c) an affiliation between the council official and an organisation (such as a sporting body, club, religious, cultural or charitable organisation, corporation or association) that is affected by a decision or a matter under consideration that is particularly strong. The strength of a council official's affiliation with an organisation is to be determined by the extent to which they actively participate in the management, administration or other activities of the organisation.
 - d) membership, as the council's representative, of the board or management committee of an organisation that is affected by a decision or a matter under consideration, in circumstances where the interests of the council and the organisation are potentially in conflict in relation to the particular matter
 - e) a financial interest (other than an interest of a type referred to in clause 4.6) that is not a pecuniary interest for the purposes of clause 4.1
 - f) the conferral or loss of a personal benefit other than one conferred or lost as a member of the community or a broader class of people affected by a decision.
- 5.10 Significant non-pecuniary conflicts of interest must be managed in one of two ways:
 - a) by not participating in consideration of, or decision making in relation to, the matter in which you have the significant non-pecuniary conflict of interest and the matter being allocated to another person for consideration or determination, or
 - b) if the significant non-pecuniary conflict of interest arises in relation to a matter under consideration at a council or committee meeting, by managing the conflict of interest as if you had a pecuniary interest in the matter by complying with clauses 4.28 and 4.29.
- 5.11 If you determine that you have a non-pecuniary conflict of interest in a matter that is not significant and does not require further action, when disclosing the interest you must also explain in writing why you consider that the non-pecuniary conflict of interest is not significant and does not require further action in the circumstances.
- 5.12 If you are a member of staff of council other than the Chief Executive Officer, the decision on which option should be taken to manage a non-pecuniary conflict of interest must be made in consultation with and at the direction of your manager. In the case of the Chief Executive Officer, the decision on which option should be taken to manage a non-pecuniary conflict of interest must be made in consultation with and at the direction of the mayor.
- 5.13 Despite clause 5.10(b), a councillor who has a significant non-pecuniary conflict of interest in a matter, may participate in a decision to delegate consideration of the matter in question to another body or person.
- 5.14 Council committee members are not required to declare and manage a non-pecuniary conflict of interest in accordance with the requirements of this Part where it arises from an interest they have as a person chosen to represent the community, or as a member of a non-profit organisation or other community or special interest group, if they have been appointed to represent the organisation or group on the council committee.

SPECIAL DISCLOSURE OF PECUNIARY INTEREST DECLARATION

This form must be completed using block letters or typed.

If there is insufficient space for all the information you are required to disclose, you must attach an appendix which is to be properly identified and signed by you.

By <i>[insert full name of councillor]</i>	
In the matter of <i>[insert name of environmental planning instrument]</i>	
Which is to be considered at a meeting of the <i>[insert name of meeting]</i>	
Held on <i>[insert date of meeting]</i>	
PECUNIARY INTEREST	
Address of the affected principal place of residence of the councillor or an associated person, company or body <i>(the identified land)</i>	
Relationship of identified land to councillor <i>[Tick or cross one box.]</i>	<input type="checkbox"/> The councillor has interest in the land (e.g. is owner or has other interest arising out of a mortgage, lease, trust, option or contract, or otherwise). <input type="checkbox"/> An associated person of the councillor has an interest in the land. <input type="checkbox"/> An associated company or body of the councillor has interest in the land.
MATTER GIVING RISE TO PECUNIARY INTEREST¹	
Nature of land that is subject to a change in zone/planning control by proposed LEP <i>(the subject land²)</i> <i>[Tick or cross one box]</i>	<input type="checkbox"/> The identified land. <input type="checkbox"/> Land that adjoins or is adjacent to or is in proximity to the identified land.
Current zone/planning control <i>[Insert name of current planning instrument and identify relevant zone/planning control applying to the subject land]</i>	
Proposed change of zone/planning control <i>[Insert name of proposed LEP and identify proposed change of zone/planning control applying to the subject land]</i>	
Effect of proposed change of zone/planning control on councillor or associated person <i>[Tick or cross one box]</i>	<input type="checkbox"/> Appreciable financial gain. <input type="checkbox"/> Appreciable financial loss.

[If more than one pecuniary interest is to be declared, reprint the above box and fill in for each additional interest]

Councillor's Signature: **Date:**

This form is to be retained by the council's Chief Executive Officer and included in full in the minutes of the meeting

Last Updated: 3 June 2019

Important Information

This information is being collected for the purpose of making a special disclosure of pecuniary interests under clause 4.36(c) of the Model Code of Conduct for Local Councils in NSW (the Model Code of Conduct).

The special disclosure must relate only to a pecuniary interest that a councillor has in the councillor's principal place of residence, or an interest another person (whose interests are relevant under clause 4.3 of the Model Code of Conduct) has in that person's principal place of residence.

Clause 4.3 of the Model Code of Conduct states that you will have a pecuniary interest in a matter because of the pecuniary interest of your spouse or your de facto partner or your relative or because your business partner or employer has a pecuniary interest. You will also have a pecuniary interest in a matter because you, your nominee, your business partner or your employer is a member of a company or other body that has a pecuniary interest in the matter.

"Relative" is defined by clause 4.4 of the Model Code of Conduct as meaning your, your spouse's or your de facto partner's parent, grandparent, brother, sister, uncle, aunt, nephew, niece, lineal descendant or adopted child and the spouse or de facto partner of any of those persons.

You must not make a special disclosure that you know or ought reasonably to know is false or misleading in a material particular. Complaints about breaches of these requirements are to be referred to the Office of Local Government and may result in disciplinary action by the Chief Executive of the Office of Local Government or the NSW Civil and Administrative Tribunal.

This form must be completed by you before the commencement of the council or council committee meeting at which the special disclosure is being made. The completed form must be tabled at the meeting. Everyone is entitled to inspect it. The special disclosure must be recorded in the minutes of the meeting.

¹ Clause 4.1 of the Model Code of Conduct provides that a pecuniary interest is an interest that a person has in a matter because of a reasonable likelihood or expectation of appreciable financial gain or loss to the person. A person does not have a pecuniary interest in a matter if the interest is so remote or insignificant that it could not reasonably be regarded as likely to influence any decision the person might make in relation to the matter, or if the interest is of a kind specified in clause 4.6 of the Model Code of Conduct.

² A pecuniary interest may arise by way of a change of permissible use of land adjoining, adjacent to or in proximity to land in which a councillor or a person, company or body referred to in clause 4.3 of the Model Code of Conduct has a proprietary interest

Item: 05

Subject: BUSINESS ARISING FROM PREVIOUS MINUTES

Subject:	06 - Watonga Street Taxi Zone extension
03 March 2021 Action Required:	<p>That Council changes the existing 'Taxi Zone 8.00pm-6.00am' (Monday to Sunday) parking restrictions on Watonga Street, Port Macquarie adjacent to Watonga Shopping Precinct, to 'Taxi Zone' (24-hours, Monday to Sunday).</p> <p>10 03 2021 - Signed installed.</p>
Current Status:	Complete.
Subject:	07 - 89 Lake Road - Proposed 5 minutes parking time restrictions
03 March 2021 Action Required:	<p>That Council changes the existing unrestricted parking outside 89 Lake Road, Port Macquarie to '5 Minute, Monday to Friday, 8am – 4.30pm and weekends 8am – 2pm to coincide with the NSW Health COVID-19 testing clinic operating hours.</p> <p>10 03 2021 - CRM 4961/2021 Raised for the installation of 5-minute parking sign as per details above.</p>
Current Status	Complete.
Subject:	08 - Clarence Street - Bicentenary Event - Luminere
03 March 2021 Action Required	<p>That Council approve the temporary road closure and support the associated transport management arrangements associated with the Port Macquarie-Hastings Bicentenary 2021 on 10 April 2021, between 5:30pm and 9:30pm, subject to conditions outlined in agenda.</p> <p>13 03 2021 - Letter outlining subject conditions under section 138 of the Roads Act sent to event organiser.</p>
Current Status	Complete.
Subject:	09 - Traffic and Engineering Matters
03 March 2021 Action Required:	<p>Speeding and traffic control measures Abel Tasman Drive Lake Cathie:</p> <p>SGT Daniel Finch, NSW Police representative was not in attendance. Therefore this issue will be followed up with further correspondence to ensure the Police are aware of the complaint.</p> <p>10 03 2021 - Email to Police advising of recommendation.</p> <p>10 03 2021 - Email from Police advising of action to patrol area noting - <i>"Feedback from staff indicate the area is not that</i></p>

	<i>conducive to speed enforcement due to the topography of the road and mobile patrolling has been largely unsuccessful. I will continue to task officers to this area for further assessment”.</i>
Current Status:	Completed.

Subject:	10.01 - Welcome to Country
03 March 2021 Action Required:	<p>The Group Manager Governance be requested to confirm if the template “Acknowledgement of country” is the most up to date version</p> <p>10 03 2021 - Email confirmation from PMHC governance area to advise that the “Acknowledgment of country” is the most up to date version.</p>
Current Status:	Complete.

Subject:	10.02 - Representation from Member of Parliament Offices
03 March 2021 Action Required:	<p>Request Director of Infrastructure write to Members of Parliament to request their attendance, or that of a nominee, at the Local Traffic Committee meetings.</p> <p>10 03 2021- Email to Director of Infrastructure to request a letter to Member of Parliament to attend Local Traffic Committee Meetings.</p>
Current Status:	In progress.

Subject:	10.03 - Boom gates at Wauchope Train Station
03 March 2021 Action Required:	<p>TfNSW to provide feedback to next LTC meeting on the boom gate closures at the Wauchope Train Station for the south bound train.</p> <p>18 03 2021 - Email from Council to TfNSW to request feedback.</p>
Current Status:	In progress.

Subject:	10.04 - Resignation of Councillor Dixon
03 March 2021 Action Required:	<p>Governance to confirm that a Deputy Chair is not required to be replaced by a current Councillor for the remaining Council period and in those instances where a Deputy Chair is required that the Director Infrastructure or their delegate performs the role.</p> <p>10 03 2021 - Email confirmation from PMHC governance area to advise that the Deputy Chair does not need to be replaced</p> <p>12 03 2021 - Follow-up email from Group Manager Infrastructure Planning to Clr Intemann to advise -</p> <p><i>“At the most recent Local Traffic Committee, you requested clarification from Council regarding the resignation of Clr Dixon from Council and therefore his position as the Deputy Chair of</i></p>

	<p><i>LTC. I have confirmed from our Governance Group Manager that it is not necessary to appoint a Deputy Chairperson for the interim period (until the September Council elections) following Clr Dixon's resignation from Council.</i></p> <p><i>The LTC Charter indicates that Council is a voting member of the Committee and if you were unable to attend the meeting, the Director of Infrastructure or I as delegate could attend as the chair and a voting member".</i></p>
Current Status:	Complete.

Item: 06

Subject: 2021 IRONMAN TRIATHLON AUSTRALIA

Presented by: Infrastructure, Dan Bylsma

RECOMMENDATION

That it be a recommendation to the Director Infrastructure:

That Council approve the temporary road closures and support the associated transport management arrangements associated with the 2021 Ironman Triathlon Australia on Sunday 2 May 2021, subject to the following conditions:

- 1. That the event organiser advertise, at no cost to Council, the following details of all temporary road closures and temporary parking restrictions associated with this event in the local print media on separate days, at least twice (2) within 14 days prior to the event:**
 - temporary road closure times**
 - duration of the temporary road closures temporary parking restrictions**
 - times and duration**
 - alternative routes and access arrangements.**
- 2. That the event organiser advertise the event by undertaking a letter box drop to all residents and businesses directly affected by the temporary road closures and temporary parking restrictions at least 14 days prior to the event, advising the following:**
 - event name**
 - event times**
 - contact details of at least two (2) people involved in the organisation of the Event, in case of an emergency**
 - proposed actions to be undertaken to mitigate the impact of the temporary road closures and temporary parking restrictions.**
- 3. That the Traffic Management Plan and associated Traffic Guidance Scheme dated 3 February 2021 be implemented. Any modifications to the plans must be agreed with Council prior to the running of the event.**
- 4. That the event organiser abides by the written approval and conditions from the NSW Police.**
- 5. That the event organiser notify the NSW Ambulance, NSW Fire & Rescue and the State Emergency Service of the proposed road closures at least 14 days in advance of the event.**
- 6. That the event organiser notifies local Transport Services (Bus Companies, Taxis) of the proposed road closures at least 14 days in advance of the event and assists in developing alternatives for affected users.**

- 7. RMS accredited persons are to be used for the establishment of traffic control devices, control of traffic and removal of the traffic control devices.**
- 8. That all signage erected for the event to not cause a hazard for motorists or pedestrians and be removed immediately following the completion of the event.**
- 9. That the event organiser abides by any other condition that Council and the Police may impose at any time.**
- 10. That the event organiser submit to Council 14 days prior to the commencement of the event evidence of Public Liability Insurance for the amount of \$20 million, which is valid for the duration of the event, including placement and removal of traffic control devices.**
- 11. The event organiser must have this approval and the Traffic Management Plan and Traffic Guidance Scheme described above on site at all times for the duration of the event.**
- 12. That a review of the implementation of the Transport Management Plan (TMP) be undertaken by the proponent within three months of the conclusion of the event. The review is to be in consultation with Council and other services so that the TMP can be further refined and any issues identified can be addressed prior to any future events.**

Discussion

The 2021 Ironman Triathlon Australia event will be held on Sunday 2 May 2021 managed by Ironman Asia-Pacific. It involves two events held on the same day:

- Ironman 70.3 Port Macquarie event involves approximately 1,200 competitors male and female progressively racing a 1.9km swim (Hastings River), 90km bike (over 1 lap including various Port Macquarie, Bonny Hills, North Haven, Laurieton and Dunbogan local streets) and a 21.1km run (over 2 laps including various Port Macquarie local streets).
- Ironman Australia event involves approximately 1,400 competitors male and female progressively racing a 3.8km swim (Hastings River), 180km cycle (over 2 laps including various Port Macquarie, Bonny Hills, North Haven, Laurieton and Dunbogan local streets) and a 42.2km run (over 4 laps including various Port Macquarie local streets).

Competitors will progressively finish between approximately 10:30pm and 12.35am (Monday). The swim leg will be completed by 9:55am and the bike leg by 5:35pm. Refer to attachment for the course maps.

The event involves the closure of many roads, pathways, car parks, and boat ramps, as described below. Bus routes will also be changed for the event.

A range of stakeholders have been involved in the planning for the event including the event organiser, Council, the Police and Transport for NSW (TfNSW).

The Course Maps, Traffic Management Plan (TMP), Traffic Guidance Schemes (TGS), Road Impact Summary and Community Consultation Schedule are included as attachments. Additionally there is a web link to the interactive course map provided in the Summary section below.

2021 Traffic Management Changes

COVID Safe Event requirements have resulted in three distance changes to traffic management from past events being:

- Buller St Short St round about closure, on race day 2 April 2021. Bike turn around utilising Buller and Short Street roundabout to accommodate for new Special Needs location in Food For Less Carpark to allow for social distancing. Refer to TGS 3 for revised round about closure
- Town Square car park closure, period 25th April 12.00pm - 5th May 6:00am 2021. Check in, Merchandise and Expo required to be located outdoors. Refer TMP section 3.4.1
- Westport Boat Ramp Car Park half closure, 21st April 1.00am - 6th May 11.59pm 2021. The half car park closure period has been extended from previous years, the event finish line will be moving to Westport Park which will require additional infrastructure in this area and greater vehicle movements. Refer TMP section 3.4.2

The Ironman event organisers in conjunction with Council's Events team will be responsible for advertising and communicating the events and proposed changes for 2021 with the public and all affected stakeholders, including nearby businesses to ensure the changes are adequately communicated.

Roads

The following roads on the bike and run course will be closed (either whole road or part of the road):

Bold Street	Lighthouse Road	Settlement Point Road
Buller Street	Matthew Flinders Drive	Short Street
Camden Head Road	Munster Street	Stewart Street
Clarence Street	Murray Street	Sunset Parade
Davis Crescent	Ocean Drive	The Boulevard
Diamond Head Road	Pacific Drive	William Street
Lake Street	Park Street	
Laurie Street	Reid Street	

Access to various side streets along the course will also be restricted.

Roads on the bike course will be progressively closed, at the discretion of the Race Director and Police, from approximately 3:30am in Port Macquarie until 7:00am in the Camden Haven.

Barricades are to be placed from as early as 3:30am but traffic controllers will use discretion to allow movement of traffic until race participants begin arriving at the traffic control locations along the course. All residents with driveways on course will be consulted as outlined in section 4.1 of TMP attached.

Roads will be progressively reopened once the last competitor has passed through or a designated cut-off time has been reached. Reopening plan is outlined in section 3.10 of TMP and further details can be found in the attached Road Impact Summary attachment.

Pathways

The following pathways on or adjacent to the run course will be closed:

- Breakwall Town Green - Town Beach
- Sunset Parade
- Town Green
- Buller Street bridge
- Westport Park foreshore
- Park Street

Bus Routes

Busways services will be altered on Sunday 2 May 2021, affected services and diversion routes are included in attached TMP under section 3.3. The Clarence Street bus stop near the Glasshouse will be temporarily relocated to Western side of Murray Street opposite the church when implemented.

Hastings River Ferry

The Settlement Point Ferry across the Hastings River will be closed on Sunday 5 May 2019 but the Hibbard Ferry will operate as normal.

Car Parks

The Town Green car park will be closed for the period of 25th April 12pm - 5th May 6:00am 2021

The full Westport Boat Ramp car park will be closed for the period of 25th April 12pm - 5th May 6:00am 2021 and 1st May 1am - 6th May 11:59pm 2021

All other car parks on the bike and run course will be closed progressively from 4:00am on Sunday 2 May 2021 to 1:00am on Monday 3 May 2021.

Key affected carparks include:

- Westport Volunteer Marine Rescue
- Short Street 'Food for Less' & Fishermen's Co-op car park
- Town Beach north & south
- Flynns Beach and area opposite Flynn Street
- Shelly Beach north & south
- Nobbys Beach/Nobbys Hill Rocky Beach
- John Downes Park
- Gaol Point
- Allman's Hill
- Settlement Point
- Sea Acres
- North Haven Boat Ramp car park (fishermen will be granted access where possible)

Individual car park closure times are itemised in the attached Road Impact Summary.

Boat Ramps

Boat ramps progressively close from 12:00am - 6:00am Sunday 2nd May and reopen progressively from 5:00pm Sunday 2nd May. Breakdown is outlined in the attached Road Impact Summary.

With the exception of Westport Park Boat Ramp, closing earlier from 12:00am Thursday 29th April reopening 11:59pm Monday 3rd May.

Summary

Additional details can be found in the attached documents:





- Traffic Management Plan
- Traffic Guidance Scheme Plans
- Road Impact Summary
- Community Consultation Schedule

The web based interactive course maps with information layers can be found here:

https://www.google.com.au/maps/d/viewer?mid=1-8tkf-f07IDUROECb6_XgAaCEgYmE_mZ&ll=-31.54165104812483%2C152.86419265000004&z=11

There may be minor changes to the above, as agreed with Council, up until the event.

Attachments

1.  Traffic Management Plan
2.  Traffic Guidance Scheme
3.  Road Impact Summary
4.  Community Consultation Schedule

2021



2021 TRAFFIC MANAGEMENT PLAN (TMP)

IRONMAN Australia &
IRONMAN 70.3 Port Macquarie
Port Macquarie, NSW
20/4/2021 – 6/5/2021

Author: Lauren O'Driscoll

Reviewer: Kate Gatley

Version Number: 2021 1.4 – 13.3.21

Contents

1. Event Overview	2
1.1 Brief Description of Events.....	2
1.2 Contact Details.....	2
2. Risk Management Traffic	2
2.1 Work Health and Safety	2
2.2 Public Liability Insurance.....	2
2.3 Police, Fire Brigade and Ambulance	2
3. Traffic and Transport Management.....	3
3.1 The Route.....	3
3.2 Aid Stations and Special Needs.....	3
3.3 Impact on Public Transport.....	4
3.4 Car Park Closures	6
3.5 Road, Boat Ramp and Footpath Closures	8
3.6 Ferry Services	8
3.10 Road Reopening	8
3.11 Contingency plans	9
4. Minimising impact on non-event community.....	9
4.1 Access for local residents, business, hospital and emergency vehicles.....	9
4.2 Management of Public Vehicles on Course	11
4.3 Advertisement of traffic management arrangements.....	11
4.4 Variable Message Signs.....	11
5. Appendix	12
5.1 Public Liability insurance.....	12
5.2 Traffic Guidance Scheme (TGS).....	12
5.3 Road Closure Times.....	13
5.4 Course Maps	14
5.5 Community Consultation Plan	16
5.6 Course Timing Doc	17
5.7 Resident Notification Letter.....	19

1. Event Overview

1.1 Brief Description of Events

The event will consist of two events on one day, IRONMAN Australia and IRONMAN 70.3 Port Macquarie. 2021 will be celebrating the events 35th anniversary.

IRONMAN Australia is an IRON-distance triathlon consisting of approximately 1,700 competitors with the IRONMAN 70.3 triathlon consisting of approximately 1,500 competitors.

In 2021 there are a variety of changes to accommodate for a COVID-19 Safe Event. These changes will be highlighted in yellow throughout the document.

1.2 Contact Details

Name	Role	Organisation	Phone Number	Email
Lauren O'Driscoll	Race Director	IRONMAN	0401 212 553	Lauren.odriscoll@ironman.com
Sgt Daniel Finch	Sergeant	NSW Police	02 6583 0151	Finc1dan@police.nsw.gov.au
Kelly Mapleston	Event Manager	Port Macquarie Hastings Council	0408 818 604	kelly.mapleston@pmhc.nsw.gov.au
Ross Cargill	Traffic Management	Men At Work	0400 081 460	ross@menatwork.net.au

2. Risk Management Traffic

2.1 Work Health and Safety

The IRONMAN Group is committed to meeting it's legislative requirements and to providing a safe event for all athletes, workers and members of the public.

Traffic Management risks have been included in the events risk assessment and risk management plans.

The IRONMAN Group will engage a reputable and accredited Traffic Management Company (Men at Work) who are responsible for the provision of all ticketed personnel (where required), SWMS, Certificates of Currency and other required WHS documentation.

2.2 Public Liability Insurance

The IRONMAN Group holds Public liability to the amount of \$20million. All Event Suppliers working at an IRONMAN Group event are requested to provide evidence of Public Liability insurance to the amount of \$20million (AU).

USM Events (trading as IRONMAN Australia) Certificate of Currency is provided as an attachment herein.

2.3 Police, Fire Brigade and Ambulance

IRONMAN will consult with all emergency services to ensure arrangements are made to keep access available on course at all times during the event. Written Police approval will be made available to all Stakeholders.

3. Traffic and Transport Management

3.1 The Route

IRONMAN Australia course consists of the following components:

- Swim – 3.8km. Hastings River Swim, crossing the weir
- Cycle - 180km. Undulating 2 lap out and back course following the pacific ocean coast line
- Run – 42.2km. Four lap, course around Port Macquarie town centre.

IRONMAN 70.3 Port Macquarie course consists of the following components:

- Swim – 1.9km. Hastings River Swim, turning prior to the weir
- Cycle - 90km. Undulating out and back course following the pacific ocean coast line
- Run – 21.1km. Two lap, course around Port Macquarie town centre.

Full course map can be found here on [Google Map](#). Also see appendix 5.5 for Course Maps

2021 Course Changes

- Reversed Swim course to allow for social distancing at start line (no changes to traffic)
- Bike turn around utilising Buller and Short Street round about to accommodate for new Special Needs location in Food For Less Carpark to allow for social distancing. **Refer to TGS 3** for revised round about closure
- Finish Line in Westport Park (no changes to traffic)

3.2 Aid Stations and Special Needs

The following Aid Stations and Special Needs are in place for the duration of the bike and run. All Aid stations will be installed in car parks or on the side of the road.

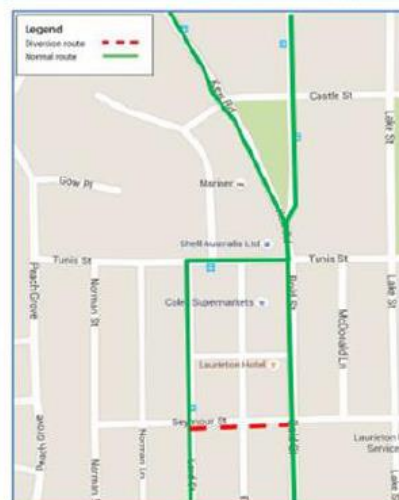
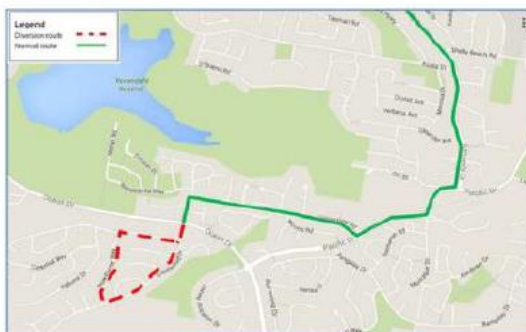
Bike / Run	Aid Station #	Location
Run	1	Food For Less Carpark (Western Side)
Run	2	Town Beach Car Park
Run	3	Park Street Bridge -Over Bridge Next to Green Transformer
Run	4	Vacant block on the corner of Settlement Point Road and Stevens St
Run	Special Needs	Food For Less Carpark (Western Side)
Bike	1	Port Macquarie Golf Club
Bike	2	North Haven Boat Ramp Car Park
Bike	3	Just before North Haven State School
Bike	4	Lake Cathie
Bike	5	Matthew Flinders Drive Northbound - Just Past Camel Rides
Bike	Special Needs	Food For Less Carpark (Eastern Side)

3.3 Impact on Public Transport

3.3.1 Buses

Busways has been approached for cooperation to vary their bus routes for Lake Cathie, Bonny Hills, North Haven, Laurieton, Dunbogan Port CBD, Matthew Flinders Drive and Settlement Point. There are several services affected, however, it is not expected to cause any extreme disruption for the community. Below is an outline of the affected services and their diversion routes.

Service Change Type: Diversion / Stop Closure	
Date and Time of Service Change: Sunday 2 May 2021 00:01 - 23:59	
Route:	334 & 334K
Roads Affected:	Ocean Dr & Bold St. Services from Port Macquarie will cross Ocean Dr loop around Crestwood Drive. Services from Kendall will travel to Laurieton, then via Pacific and Oxley Highways to Port Macquarie
Affected Stops:	<p>Ocean Dr at Matthew Flinders Dr</p> <p>Ocean Dr at Dirah St</p> <p>Ocean Dr after Evans St</p> <p>Ocean Dr opp Oxley St</p> <p>Ocean Dr at Oxley St</p> <p>Ocean Dr at Melaleuca Ave</p> <p>Ocean Dr opp Melaleuca Ave</p> <p>Ocean Dr opp Lake Cathie Village</p> <p>Lake Cathie Village, Ocean Dr</p> <p>Ocean Dr at Fiona Close</p> <p>1555 Ocean Dr</p> <p>1516 Ocean Dr</p> <p>1519 Ocean Dr</p> <p>Lake Cathie Health Centre, Ocean Dr</p> <p>Ocean Dr opp Lake Cathie Health Centre</p> <p>Ocean Dr before Abel Tasman Dr</p> <p>Ocean Dr opp Abel Tasman Dr</p> <p>Surfside Resort, Ocean Dr</p> <p>Ocean Dr opp Surfside Resort</p> <p>Ocean Dr at Bonny View Dr</p> <p>Ocean Dr opp Bonny View Dr</p> <p>1119 Ocean Dr</p> <p>Ocean Dr at Seawind Chase</p> <p>Ocean Dr opp Beach St</p> <p>Ocean Dr at Beach St</p> <p>Ocean Dr at Thomson Place</p> <p>Ocean Dr opp Rodley St</p> <p>Ocean Dr at Graham St</p> <p>Bonny Hills Post Office, Ocean Dr</p> <p>Ocean Dr at Bartlett St</p> <p>Ocean Dr at Panorama Dr</p> <p>Ocean Dr at Third Ave</p> <p>Ocean Dr after Pioneer St</p> <p>Ocean Dr opp Pioneer St</p> <p>Ocean Dr opp Short St</p> <p>Ocean Dr at Adeline St</p> <p>540 Ocean Dr</p> <p>Ocean Dr before Hillman St</p> <p>Ocean Dr at Haven Cct</p> <p>Ocean Dr opp Haven Cct</p> <p>Ocean Dr before Lake St</p> <p>Bold St after Castle St</p> <p>Laurieton Police Station, Bold St</p> <p>Laurie St at Bold St</p>



Route:	328
Roads Affected:	Settlement Point Rd and Park St. Service will terminate at Settlement city and will not operate from Settlement City to Settlement Point.
Affected Stops:	Settlement Point Rd opp Settlement Point Ferry Wharf Settlement Point Rd at Stevens St Settlement Point Rd opp Marina Park Park St at Harbourside Cr Park St opp Riverview Park Rd



Route:	332
Roads Affected:	Hill St, Owen St, Home St, Pacific Drive, Bangalay Drive, Lighthouse Road, Matthew Flinders Drive & Emerald Drive. Service will only operate along Lord St and Kennedy Drive to Bangalay Dr, (L) into Ashdown Dr, (L) Montague St, (R) Bangalay Dr, – NO SERVICES to Hill, Owen, Home Streets, Pacific Dr, Lighthouse Rd and Matthew Flinders Drive.
Affected Stops:	Owen St at Hill St Home St at Owen St Home St after Owen St Home St opp Cross St Home St at Cross St Pacific Dr at Hill St Pacific Dr at Arndcliffe Ave Pacific Dr at Flynn St Pacific Dr at Flynn St Pacific Dr before Flynn St Pacific Dr opp Ocean St Pacific Dr before Ocean St Pacific Dr at Laanda St Pacific Dr at Parklands Cl Pacific Dr after Wandella Dr 125 Pacific Dr Pacific Dr before Shelly Beach Rd Pacific Dr after Shelly Beach Rd 181 Pacific Dr Pacific Dr after Kennedy Dr Bangalay Dr at Burrawong Dr Bangalay Dr after Burrawong Dr Bangalay Dr opp Montague St Bangalay Dr before Cathia Rd Bangalay Dr before Roma Terrace Bangalay Dr opp Ashdown Dr Bangalay Dr at Lighthouse Rd Matthew Flinders Dr opp Endeavour Dr Matthew Flinders Dr opp Vendul Cr Matthew Flinders Dr at Watonga St Matthew Flinders Dr after The Fairway Light House Plaza Emerald Dr





3.3.2 Taxis

The taxi service will be required to be restricted in accordance with the usual road closure protocols as detailed elsewhere. This service will be approached as per previous events.

3.4 Car Park Closures

3.4.1 Town Square

New in 2021 to align with a COVID Safe Event we are taking Check in, Merchandise and Expo outdoors. We are requesting the use of Town Square for the following dates.

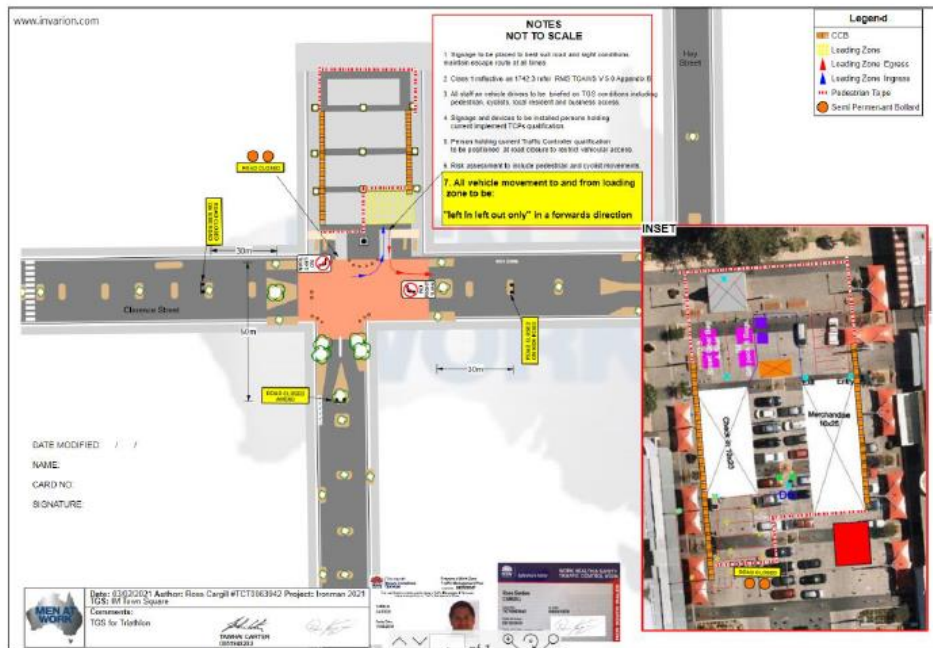
Bump In	Operating Days	Bump Out
Sunday 25th April 12pm (post Anzac Day celebrations)	Thursday 29 April – Monday 3 May	Wednesday 5th May 6am

The closure will be put in place by Men at Work with the semi-permanent bollards to be put in place during the closure.

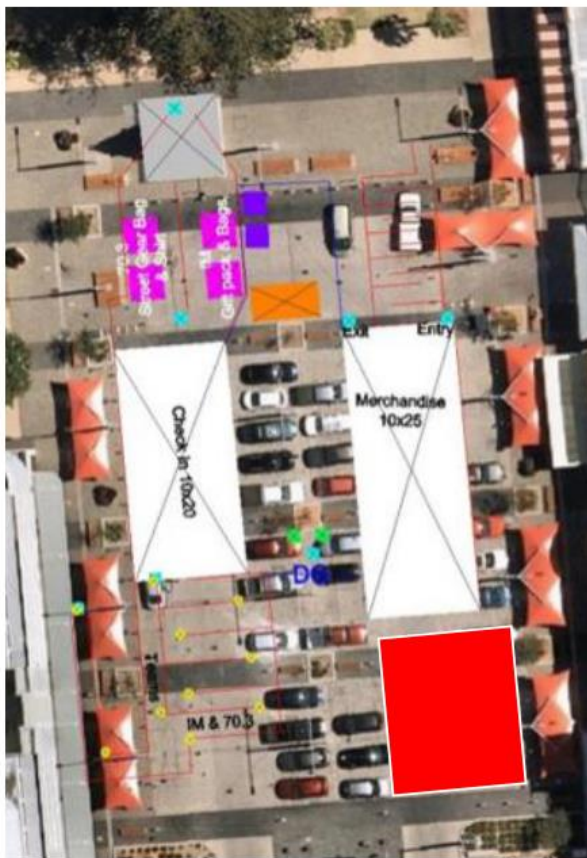
Considerations to local businesses

- Red square section maintained as an access point for deliveries. IM will work with local businesses to work out best delivery times during this period.
- Sides of both check in and Merchandise will be open with CCB fencing along the side which will open up the area and maintain visibility to businesses from within the marquee
- Reallocation of disabled car parks to Short Street and Hay Street
- During Bump in and Bump Out the whole area will be surrounded in bollard and tape to enclose a safe work zone and all forklift movements will be escorted by a spotter
- Overnight security will be present for the duration of the build.

Town Square TGS



SITE PLAN



3.4.2 Westport Park Boat Ramp Car Park

NEW in 2021 this half car park closure time will be extended. Due to requirements of a COVID Safe Event the finish line will be moving to Westport Park which will require additional infrastructure in this area and greater vehicle movements. See red section on map below

Bump In	Operating Days	Bump Out
Wednesday 21 April 1:00am	Sunday 2 nd May	Thursday 6 May 11:59pm



3.5 Road, Boat Ramp and Footpath Closures

See appendix 5.3 for Road, Boat Ramp and Footpath closures required for this event. All road closures for event day on 2nd May will remain the same as 2019. However during bump in and bump out there are additional closure requests for the use of Town Square.

3.6 Ferry Services

A private ferry service run by the Dunbogan Boat Shed will again be operating on event day to allow residents to access Dunbogan, Laurieton, Camden Haven and North Haven whilst the event is on. This is in the process of being booked and confirmed with Damien at Dunbogan Boat Shed.

3.10 Road Reopening

Time	Procedure
1:50pm	Last athletes identified on commencement of last lap and sweep vehicle escort assigned.
3:36pm	Traffic Management Company Men at Work (MAW) progressively advise marshals of last cyclist once cyclist has turned at the turnaround point on Diamond Head Road, Diamond Head
3:54pm	Police and Race Director assess number of athletes still on course and instruct Traffic Management Company accordingly to open roads southbound and northbound on Ocean Drive, The Parade, Lake Street, Laurie Street, The Boulevard, Camden Head Road and Diamond Head Road, but only after the last athlete has turned at the Diamond Head Road turnaround

	MAW contacts Police Motorcyclists, Bike Director and Bike Section Leaders during progress of last athlete
4:15pm	Marshals use discretion to allow traffic flow onto Ocean Drive
5:00pm	Work team dismantles detour signage and collects all barricading. Marshalls dismantle road barriers at time of opening and stack for collection
5:30pm	When last athlete reaches William and Stewart Streets and is clear of Pacific Drive, traffic can flow both north and south on William Street and Pacific Drive. Stewart, Grant and Clarence Streets will remain closed until the event end as runners will be on these roads until just before race finish.

3.11 Contingency plans

For information regarding The IRONMAN Group's contingency and crisis management, please refer to the IRONMAN Australia's Contingency Management Plan.

4. Minimising impact on non-event community

4.1 Access for local residents, business, hospital and emergency vehicles

This event will impact significantly upon the community at large, please below for the areas of concerns and the proposed mitigation strategies.

Area of Concern	Mitigation Strategies
Local Residents	Letter drops to residents directly on the cycle course will be carried out. General media releases/signage and additional communications will inform all other potentially affected motorists.
Settlement Point/North Shore Residents:	It is proposed that the SP Ferry and Settlement Point Road be closed on Sunday of event weeks from 8:00am – 1:00am for the run leg. There will be a need to control traffic flow for one way only for local residents. This will be co-ordinated between Settlement Point Road/Park Street/The Anchorage and the Settlement Point Ferry end using the two way radio system and trained traffic controllers. This has worked well at previous events. A specific letter drop will be made to Settlement Point and North Shore residents warning of runners on the road and of the closure of the Ferry and need for use of the Hibbard Ferry.
Port Macquarie Residents	Generally the greater Port Macquarie residential areas are not affected by the event with the exception of those on Clarence Street through to Lighthouse Rd, Davis Crescent and to Matthew Flinders Drive/Ocean Drive roundabout. Letter drops will be carried out for these residents. The Golf Club has been advised of the event and as in past years arrangements and traffic control will be made to allow golfers access and egress.
Lake Cathie residents east of Ocean Drive	It is proposed that these residents for emergency travel can exit south at the Middlerock Road intersection and then across Ocean Drive to Abel Tasman Drive via Miala Street (see separate Emergency Egress/Access Protocol) Residents seeking access to the Shopping Centre will be advised to park on the reserve between Kywong Street and Miala Street via Chepana Street and proceed on foot to the pedestrian safety crossing where this will be controlled by marshals.
Lake Cathie residents west of Ocean Drive	For emergency travel can exit south via Abel Tasman Drive as per the TGS with a control point at Abel Tasman/Ocean Drives intersection for emergency access south to Houston Mitchell Drive (see separate Emergency Egress/Access Protocol)
Lake Cathie residents west of Ocean Drive north of bridge	for emergency exit will be requested to proceed to the intersection of Evans Street south where a police motorcycle escort will take them south over the bridge to Aqua Crescent. Those residents on foot will be provided with motor vehicle transport for

	similar exit and depending upon the emergency (see separate Emergency Egress/Access Protocol)
Bonny Hills residents both east and west of Ocean Drive	For emergency travel can exit north via Ocean Drive as per the TGS with a control point at Bonny View Drive/Ocean Drive, Seawind Chase/Ocean Drive, McGilvray Road/ Ocean Drive and Third Avenue/Ocean Drive intersections for emergency access north to Houston Mitchell Drive (see separate Emergency Egress/Access Protocol)
North Haven residents both east and west of Ocean Drive/The Parade	For emergency travel can exit west via Ocean Drive/The Boulevard as per the TGS with control points at The Parade /Ocean Drive and Bridge Street/Ocean Drive intersections for emergency access west via Ocean Drive.
Laurieton residents east of Lake Street	For emergency travel can exit west via Ocean Drive/The Boulevard as per the TGS with control points at The Parade /Ocean Drive and Bridge Street/Ocean Drive intersections for emergency access west via Ocean Drive
Laurieton residents east of Bold Street and south of Laurie Streets	For emergency travel can exit north via Bold Street as per the TGS
Dunbogan/Camden Head/Diamond Head residents	For emergency travel can exit north via Bold Street as per the TGS
Airport Traffic	will not be affected.
Sporting Clubs/Community Groups	All clubs and groups will be advised of the event details and seeking co-operation for alternate club/group activities on race day
Port Macquarie Volunteer Marine Rescue	this organisation will be advised that vehicle access to their establishment will not be possible from 4.00 am to 12:00 pm. Their personnel can access the establishment on foot at any time. In respect to their water activity, the service is involved with the event, will position their craft on the eastern side of the swim course and will act as a safety warning vessel for incoming craft during the swim leg of the event.
Business	It is expected that businesses will acknowledge the benefits and economic impact from this major national sporting event. If necessary all businesses on the bike course believed to be potentially affected by the proposed road closures will be requested to attend meetings to discuss any concerns.
Port Macquarie Golf Club	The arrangements for staff and members to access the Club using a special allocated vehicle pass under traffic control worked very successfully for all past events and the same arrangements will be put into effect.
Accommodation establishments – Arrivals and Departures	Accommodation establishments will be advised of the road closures in line with all businesses and seeking their co-operation in advising their guests to depart prior to 6.30am where possible or make alternate parking arrangements prior to this time also. Individual problems will be handled as they arise closer to the event date. Crowd Control barricading will not be interlocked nor will this affect motel entrances, to enable egress. As indicated elsewhere, Murray Street barricading will be unlocked for Police and the Rydges Hotel and El Paso Motel will have access along with residents and other business houses. The Mid Pacific Motel guests have been able to depart without undue delay and under traffic control. With the planned changes to the bike turnaround and finish any problem will be greatly eased
General Pedestrian Access to Shops, Beaches	There are specific crossings marked on the TGS's for the general public to cross the bike course
Town Green and Westport Park and boat ramp	The entire Town Green area will be used over the three week period from 26th April to 10th May 2019. A separate application has been made for the Westport Park (for functions and run leg) and Town Green use

4.2 Management of Public Vehicles on Course

The event's traffic guidance scheme (TGS) will indicate all sections of course in which ticketed traffic controllers will be present. Vehicles are only permitted to enter the course at these sections, unless instructions have been given to Corse Marshals by Emergency Services or EOC.

Barriers boards will be installed at all sections of course where it assessed that a vehicle may be able to enter.

Event Crew will be verbally briefed on the management of cars entering the course from driveways. All residents with driveways on course will be consulted as outlined in section 4.1 of this document.

4.3 Advertisement of traffic management arrangements

Newspaper and Radio advertising: - Extensive media coverage of the proposed course and road closures is planned through March - April using local radio and print media.

Resident Letter Notifications – All impacted residents will receive road letter notifications in their letter box prior in the 2 weeks leading up to the event advising of road closures.


4.4 Variable Message Signs

VMS locations have been reviewed and after consultation with Men at Work a few changes have been made to locations to notify greater number of residents. Number one has been moved to face NB traffic and number 11 has been added in. You can click [here](#) to view the locations on Google Maps.

DATE	TIME OUT	LOCATION	VMS No#	Panel A	Panel B	Notes
23-Apr-21	03-May-21	600m North of Ocean Dr & Houston Mitchell Dr intersection facing NB traffic (100m after Baltic Street)	1	"Cyclists Caution Ride Single file only"	"Ironman Sunday 2 May Temporary Road Closures. Expect delays"	Revised location, changed to face NB traffic
23-Apr-21	03-May-21	Ocean Dr Bonny Hills, at intersection of Ocean Dr & Bonny View Dr facing SB traffic	2	"Caution Cyclists in Training"	"Ironman Sunday 2 May Temporary Road Closures. Expect delays"	
23-Apr-21	03-May-21	Ocean Dr Laurieton, 100m north east of Ocean Dr & Haven Ct intersection facing NB traffic	3	"Ironman Sunday 2 May Temporary Road Closures. Expect delays"		
23-Apr-21	03-May-21	The Boulevard Dunbogan, 200m north of The Boulevard & Longworth Rd intersection facing NB traffic	4	"Ironman Sunday 2 May Temporary Road Closures. Expect delays"		
23-Apr-21	03-May-21	Ocean Dr North Haven, 100m south of Ocean Dr & Short St intersection facing NB traffic	5	"Ironman Sunday 2 May Temporary Road Closures. Expect delays"		
23-Apr-21	03-May-21	Houston Mitchell Dr, 100m east of Pacific Hwy & Houston Mitchell Dr intersection facing EB traffic	6	"Ironman Sunday 2 May Temporary Road Closures. Expect delays"		
26-Apr-21	03-May-21	Ocean Dr North Haven, 150m north of Edith St facing NB traffic	7	"Ironman Sunday 2 May Temporary Road Closures. Expect delays"		
26-Apr-21	03-May-21	Ocean Dr Lake Cathie, 300m north of Ocean Dr & Dirah St intersection facing NB traffic	8	"Ironman Sunday 2 May Temporary Road Closures. Expect delays"		
26-Apr-21	03-May-21	Town Beach Grass Reserve on Stewart St facing City Bound traffic.	9	"Ironman Sunday 2 May Temporary Road Closures. Expect delays"		
26-Apr-21	03-May-21	Westport Park Boatramp on Grass left side of entry	10	BOAT RAMP CLOSURE	WED 28 APRIL - MON 2 MAY	
26-Apr-21	03-May-21	Clarence Street at Mrs Yorks Garden facing EB traffic	11	"Ironman Sunday 2 May Temporary Road Closures. Expect delays"		NEW

5. Appendix

5.1 Public Liability insurance



Sports Underwriting Australia Pty Ltd
 ABN 53 119 852 096 ACN 119 852 096 AFSL 302484
 46 Kilby Road Kew East, Victoria, 3102
 PO Box 288, Kew East, Victoria, 3102
 Ph: 03 8862 2600 Fax: 03 8610 2179
 info@sportsunderwriting.com.au
 www.sportsunderwriting.com.au

**CERTIFICATE OF
CURRENCY**

We hereby confirm that we have arranged the insurance cover mentioned below:

USM EVENTS PTY LTD
 LEVEL 6, 222 KINGSWAY
 SOUTH MELBOURNE VIC 3205

Date: 17/07/2020
Our Reference: USM EVENTS

Page 1 of 2

Class of Policy: PLATINUM LIABILITY
Insurer: AIG AUSTRALIA LIMITED
 LEVEL 19, 2 PARK STREET, SYDNEY, NSW, 2000
 ABN: 93 004 727 753
The Insured: USM EVENTS PTY LTD

Policy No: SUAS007187
Invoice No: 21477
Period of Cover:
 From 01/07/2020
 to 01/07/2021 at 4:00 pm

Details:

See attached schedule for a
 description of the risk insured

IMPORTANT INFORMATION

The Proposal/Declaration:

- ☐ is to be received and accepted
 by the Insurer
☒ has been received and accepted
 by the Insurer

The total premium as at the
 above date is:

- ☐ to be paid by the Insured
☐ part paid by the Insured
☒ paid in full by the Insured
☐ paid by monthly direct debit

Premium Funding

- ☐ This policy is premium funded

5.2 Traffic Guidance Scheme (TGS)

See Attached

5.3 Road Closure Times

Note: Green cells are new additions, oranges cells are still TBC once venue layout is confirmed and we work with our suppliers for their build schedule.

New addition for v3 – car parking spaces In food for less car park.

IRONMAN Australia Road Impact / Competitor Times										
Locality	Road	Description	Start Date	Impact Start	First Comp	Last Comp	Impact Finish	Finish Date	Type	
Settlement Point	Settlement Point Rd		Sunday, 2 May 2021	8:00:00 AM	9:30:00 AM	12:34:00 AM	1:00:00 AM	Monday, 3 May 2021	LOCAL ACCESS ONLY	
	Grassman Rd		Sunday, 2 May 2021	8:00:00 AM	9:30:00 AM	12:34:00 AM	1:00:00 AM	Monday, 3 May 2021	LOCAL ACCESS ONLY	
	Bulu Pt	Off Settlement Point Rd	Sunday, 2 May 2021	8:00:00 AM	9:30:00 AM	12:34:00 AM	1:00:00 AM	Monday, 3 May 2021	LOCAL ACCESS ONLY	
	Stevens St		Sunday, 2 May 2021	8:00:00 AM	9:30:00 AM	12:34:00 AM	1:00:00 AM	Monday, 3 May 2021	LOCAL ACCESS ONLY	
	Park St	Bay St to The Anchorage	Sunday, 2 May 2021	9:30:00 AM	9:30:00 AM	12:34:00 AM	1:00:00 AM	Monday, 3 May 2021	CHANGED	
	Park St	Harlinga River Dr to Bay St (CBD bound only)	Sunday, 2 May 2021	9:30:00 AM	9:30:00 AM	12:34:00 AM	1:00:00 AM	Monday, 3 May 2021	CHANGED	
	Buller St	Park St to Short St	Sunday, 2 May 2021	4:00:00 AM	6:50:00 AM	5:35:00 PM	7:30:00 PM	Sunday, 2 May 2021	CLOSED	
	Buller St	Hallingsworth St to Short St	Sunday, 2 May 2021	7:30:00 PM				Monday, 3 May 2021	CHANGED	
	Short St	Williams St to Clarence St	Sunday, 2 May 2021	4:00:00 AM	6:50:00 AM	5:35:00 PM	7:30:00 PM	Sunday, 2 May 2021	CLOSED	
	Clarence St	Short St to Stewart St	Sunday, 2 May 2021	4:00:00 AM	6:50:00 AM	5:35:00 PM	7:30:00 PM	Sunday, 2 May 2021	CLOSED	
Port Macquarie	Stewart St	Clarence St to William St	Sunday, 2 May 2021	5:30:00 AM	6:50:00 AM	5:35:00 PM	6:00:00 PM	Sunday, 2 May 2021	CLOSED	
	Clarence St	Clarence St to William St	Sunday, 2 May 2021	6:00:00 PM		12:00:00 AM		Monday, 3 May 2021	LOCAL ACCESS ONLY	
	Murray Street	North of Clarence St	Sunday, 2 May 2021	4:00:00 AM	6:50:00 AM	5:35:00 PM	7:30:00 PM	Sunday, 2 May 2021	CLOSED	
	Isay Street	North of Clarence St (Partial closure, ingress/egress permitted from caravan parks)	Sunday, 2 May 2021	4:00:00 AM	6:50:00 AM	5:35:00 PM	7:30:00 PM	Sunday, 2 May 2021	LOCAL ACCESS ONLY	
	Murray Street	Emergency Vehicles Ingress / Egress permitted	Sunday, 2 May 2021	5:30:00 AM	6:50:00 AM	5:35:00 PM	6:30:00 PM	Sunday, 2 May 2021	CLOSED	
	William St	Stewart St to Pacific Rd	Sunday, 2 May 2021	4:00:00 AM	6:50:00 AM	5:35:00 PM	6:30:00 PM	Sunday, 2 May 2021	CLOSED	
	Pacific Rd	William St to Lighthouse Rd	Sunday, 2 May 2021	4:00:00 AM	6:50:00 AM	5:35:00 PM	6:30:00 PM	Sunday, 2 May 2021	CLOSED	
	Lighthouse Rd		Sunday, 2 May 2021	6:00:00 AM	7:00:00 AM	5:20:00 PM	6:30:00 PM	Sunday, 2 May 2021	CLOSED	
	Quang Cres		Sunday, 2 May 2021	6:00:00 AM	7:00:00 AM	5:20:00 PM	6:30:00 PM	Sunday, 2 May 2021	CLOSED	
	Matthew Flinders Dr	Lighthouse Rd to Ocean Dr	Sunday, 2 May 2021	6:00:00 AM	7:00:00 AM	5:20:00 PM	6:30:00 PM	Sunday, 2 May 2021	CLOSED	
Lake Cathie	Ocean Dr	Pacific Dr to Abel Tasman Dr	Sunday, 2 May 2021	6:30:00 AM	7:00:00 AM	5:30:00 PM	6:30:00 PM	Sunday, 2 May 2021	CLOSED	
	Ocean Dr	Abel Tasman Dr to Lake St	Sunday, 2 May 2021	6:45:00 AM	7:30:00 AM	4:50:00 PM	6:30:00 PM	Sunday, 2 May 2021	CLOSED	
Camden Haven	Lake St	Ocean Dr to Laurie St	Sunday, 2 May 2021	7:00:00 AM	7:45:00 AM	4:30:00 PM	5:00:00 PM	Sunday, 2 May 2021	CLOSED	
	Laurie St	Lake St to Reid St	Sunday, 2 May 2021	7:00:00 AM	7:45:00 AM	4:30:00 PM	5:00:00 PM	Sunday, 2 May 2021	CLOSED	
	Reid St	Lake St to The Boulevard	Sunday, 2 May 2021	7:00:00 AM	7:45:00 AM	4:30:00 PM	5:00:00 PM	Sunday, 2 May 2021	CLOSED	
	The Boulevard	Reid St to Camden Head Rd	Sunday, 2 May 2021	7:00:00 AM	7:45:00 AM	4:30:00 PM	5:00:00 PM	Sunday, 2 May 2021	CLOSED	
	Camden Head Rd	The Boulevard to Beralga Cres	Sunday, 2 May 2021	7:00:00 AM	7:45:00 AM	4:30:00 PM	5:00:00 PM	Sunday, 2 May 2021	CLOSED	
	Diamond Head Rd		Sunday, 2 May 2021	7:00:00 AM	7:45:00 AM	4:30:00 PM	5:00:00 PM	Sunday, 2 May 2021	CLOSED	
Detours										
Port Macquarie	Sunset Parade	Isay Street to Murray Street	Friday, 23 April 2021	6:30:00 AM			5:00:00 PM	Thursday, 6 May 2021	DETOUR	
	Park St	Harlinga River Dr to Bay St (CBD Bound only)	Sunday, 2 May 2021	9:30:00 AM	9:30:00 AM	12:34:00 AM	1:00:00 PM	Monday, 3 May 2021	DETOUR	
	Clarence St	Short St to Stewart St	Sunday, 2 May 2021	4:00:00 AM	6:50:00 AM	5:35:00 PM	7:30:00 PM	Sunday, 2 May 2021	DETOUR	
	Matthew Flinders Dr	Lighthouse Rd to Ocean Dr	Sunday, 2 May 2021	6:00:00 AM	7:00:00 AM	5:20:00 PM	6:30:00 PM	Sunday, 2 May 2021	DETOUR	
	Ocean Drive	Clark St to Evans St	Sunday, 2 May 2021	6:30:00 AM	7:00:00 AM	5:30:00 PM	6:30:00 PM	Sunday, 2 May 2021	DETOUR	
	Ocean Drive	Aqua Cres to Middle Rock Rd	Sunday, 2 May 2021	6:30:00 AM	7:00:00 AM	5:30:00 PM	6:30:00 PM	Sunday, 2 May 2021	DETOUR	
Lake Cathie	Ocean Drive	Pharos Drive	Sunday, 2 May 2021	6:30:00 AM	7:00:00 AM	5:30:00 PM	6:30:00 PM	Sunday, 2 May 2021	DETOUR	
	Ocean Drive	Melba St to Houston Mitchell Dr	Sunday, 2 May 2021	6:30:00 AM	7:00:00 AM	5:30:00 PM	6:30:00 PM	Sunday, 2 May 2021	DETOUR	
Borrey Hills	Ocean Drive	Houston Mitchell Dr to Seaward Chase	Sunday, 2 May 2021	6:45:00 AM	7:30:00 AM	4:50:00 AM	6:00:00 PM	Sunday, 2 May 2021	DETOUR	
	Ocean Drive	Seaward Chase to Beach St (Northern End)	Sunday, 2 May 2021	6:45:00 AM	7:30:00 AM	4:50:00 AM	6:00:00 PM	Sunday, 2 May 2021	DETOUR	
	Ocean Drive	Beach St to Sentinel Rd	Sunday, 2 May 2021	6:45:00 AM	7:30:00 AM	4:50:00 AM	6:00:00 PM	Sunday, 2 May 2021	DETOUR	
	Ocean Drive	Panorama Dr	Sunday, 2 May 2021	6:45:00 AM	7:30:00 AM	4:50:00 AM	6:00:00 PM	Sunday, 2 May 2021	DETOUR	
	Ocean Drive	North Town	Sunday, 2 May 2021	7:00:00 AM	7:45:00 AM	4:30:00 PM	5:00:00 PM	Sunday, 2 May 2021	DETOUR	
	Ocean Drive	North Town Bridge	Sunday, 2 May 2021	7:00:00 AM	7:45:00 AM	4:30:00 PM	5:00:00 PM	Sunday, 2 May 2021	DETOUR	
Camden Haven	Lake St	Ocean Dr to Laurie St	Sunday, 2 May 2021	7:00:00 AM	7:45:00 AM	4:30:00 PM	5:00:00 PM	Sunday, 2 May 2021	DETOUR	
	Laurie St	Lake St to The Boulevard	Sunday, 2 May 2021	7:00:00 AM	7:45:00 AM	4:30:00 PM	5:00:00 PM	Sunday, 2 May 2021	DETOUR	
	The Boulevard	Reid St to Camden Head Rd	Sunday, 2 May 2021	7:00:00 AM	7:45:00 AM	4:30:00 PM	5:00:00 PM	Sunday, 2 May 2021	DETOUR	
									CHANGED	
Racepath Closures										
Port Macquarie	Breakwall	Town Green to Town Beach	Friday, 30 April 2021	5:00:00 PM			7:30:00 PM	Friday, 30 April 2021	CLOSED	
	Breakwall	Town Green	Friday, 30 April 2021	5:00:00 PM			7:30:00 PM	Friday, 30 April 2021	CLOSED	
	Breakwall	Town Green to Town Beach	Saturday, 1 May 2021	6:00:00 AM			10:00:00 AM	Saturday, 1 May 2021	CLOSED	
	Breakwall	Town Green	Saturday, 1 May 2021	6:00:00 AM			10:00:00 AM	Saturday, 1 May 2021	CLOSED	
Port Macquarie	Breakwall	Town Green to Town Beach	Sunday, 2 May 2021	8:00:00 AM	9:30:00 AM	12:26:00 AM	1:00:00 AM	Monday, 3 May 2021	CLOSED	
	Breakwall	Town Green	Sunday, 2 May 2021	8:00:00 AM	9:30:00 AM	12:26:00 AM	1:00:00 AM	Monday, 3 May 2021	CLOSED	
	Sunset Pde	Hay St to Murray St (North Side)	Sunday, 2 May 2021	8:00:00 AM	9:30:00 AM	12:26:00 AM	1:00:00 AM	Monday, 3 May 2021	CLOSED	
	Westport Park	Westport Park	Sunday, 2 May 2021	8:00:00 AM	9:30:00 AM	12:26:00 AM	1:00:00 AM	Monday, 3 May 2021	CLOSED	
	Buller St Bridge		Sunday, 2 May 2021	8:00:00 AM	9:30:00 AM	12:26:00 AM	1:00:00 AM	Monday, 3 May 2021	CLOSED	
	Park St	Bay St to Settlement Point Rd (East Side)	Sunday, 2 May 2021	8:00:00 AM	9:30:00 AM	12:26:00 AM	1:00:00 AM	Monday, 3 May 2021	CLOSED	
Car Parks										
Port Macquarie	Westport Park	Westport Park Boat Parking (Top Half)	Wednesday, 21 April 2021	12:00:00 AM			11:59:00 PM	Thursday, 6 May 2021	CLOSED	
	Town Square	Town Square Car Park	Sunday, 23 April 2021	12:00:00 AM			6:00:00 AM	Wednesday, 5 May 2021	CLOSED	
	Sea House Carpark	Sea House Carpark	Wednesday, 28 April 2021	12:00:00 AM			6:00:00 AM	Wednesday, 5 May 2021	CLOSED	
Settlement Point	Short Street	Reid Street to Sea Park Car Park (Space for ramping)	Wednesday, 28 April 2021	12:00:00 AM			1:00:00 AM	Monday, 3 May 2021	CLOSED	
	Short Street	Reid Street to Sea Park Car Park (Space for ramping)	Saturday, 1 May 2021	12:00:00 AM			1:00:00 AM	Monday, 3 May 2021	CLOSED	
Port Macquarie	Westport Park	Westport Park Boat Parking (Top Half)	Sunday, 2 May 2021	4:00:00 AM	9:30:00 AM	12:24:00 AM	1:00:00 AM	Monday, 3 May 2021	CLOSED	
	Westport Park	Westport Park Boat Parking (Top Half)	Sunday, 2 May 2021	4:00:00 AM	9:30:00 AM	12:24:00 AM	1:00:00 AM	Monday, 3 May 2021	CLOSED	
	Buller St	Volunteer Marine Reserve	Sunday, 2 May 2021	4:00:00 AM	9:30:00 AM	12:24:00 AM	1:00:00 AM	Monday, 3 May 2021	CLOSED	
	Short St	Volunteer Marine Reserve	Sunday, 2 May 2021	4:00:00 AM	9:30:00 AM	12:24:00 AM	1:00:00 AM	Monday, 3 May 2021	CLOSED	
	Short St	Sea Park Carpark	Sunday, 2 May 2021	4:00:00 AM	9:30:00 AM	12:24:00 AM	1:00:00 AM	Monday, 3 May 2021	CLOSED	
	Clarence St	Horton St Horsewhse	Sunday, 2 May 2021	4:00:00 AM	9:30:00 AM	5:35:00 PM	7:30:00 PM	Sunday, 2 May 2021	CLOSED	
	Stewart St	Capitola Road	Sunday, 2 May 2021	5:45:00 AM	6:50:00 AM	11:00:00 PM		Sunday, 2 May 2021	CLOSED	
	Off Point	Off Stewart St	Sunday, 2 May 2021	5:45:00 AM	6:50:00 AM	11:00:00 PM		Sunday, 2 May 2021	CLOSED	
	Alimanni Rd	Off Stewart St	Sunday, 2 May 2021	5:45:00 AM	6:50:00 AM	11:00:00 PM		Sunday, 2 May 2021	CLOSED	
	Town Beach	Off Stewart St	Sunday, 2 May 2021	5:45:00 AM	6:50:00 AM	11:00:00 PM		Sunday, 2 May 2021	CLOSED	
Port Macquarie	Pharos Beach	Off Pacific Dr	Sunday, 2 May 2021	6:00:00 AM	9:30:00 PM	6:30:00 PM	6:30:00 PM	Sunday, 2 May 2021	CLOSED	
	Shellys Beach	Off Pacific Dr	Sunday, 2 May 2021	6:00:00 AM	9:30:00 PM	6:30:00 PM	6:30:00 PM	Sunday, 2 May 2021	CLOSED	
	Shellys Beach	Off Pacific Dr	Sunday, 2 May 2021	6:00:00 AM	9:30:00 PM	6:30:00 PM	6:30:00 PM	Sunday, 2 May 2021	CLOSED	
	Sea Acres	Off Pacific Dr	Sunday, 2 May 2021	6:00:00 AM	9:30:00 PM	6:30:00 PM	6:30:00 PM	Sunday, 2 May 2021	CLOSED	
	Reidy Beach Dr	Off Pacific Dr	Sunday, 2 May 2021	6:00:00 AM	9:30:00 PM	6:30:00 PM	6:30:00 PM	Sunday, 2 May 2021	CLOSED	
	Sea Donours	Off Pacific Dr	Sunday, 2 May 2021	6:00:00 AM	9:30:00 PM	6:30:00 PM	6:30:00 PM	Sunday, 2 May 2021	CLOSED	
Camden Haven	North Haven	Off Ocean Dr	Sunday, 2 May 2021	7:00:00 AM	9:30:00 AM	4:00:00 PM	9:00:00 PM	Sunday, 2 May 2021	CLOSED	
Boat Ramps										
Port Macquarie	Seymour St	LISC Boatramp	Sunday, 2 May 2021	4:00:00 AM	6:50:00 AM	4:00:00 PM	5:00:00 PM	Sunday, 2 May 2021	CLOSED	
	Short St	Camden Haven Marine Reserve	Sunday, 2 May 2021	4:00:00 AM	6:50:00 AM	4:00:00 PM	5:00:00 PM	Sunday, 2 May 2021	CLOSED	
	Westport Park	Westport Park Boat Ramp	Thursday, 28 April 2021	12:00:00 AM			6:00:00 PM	Monday, 3 May 2021	CLOSED	
	Short St	Westport Park Boat Ramp	Sunday, 2 May 2021	12:00:00 AM			11:59:00 PM	Sunday, 2 May 2021	CLOSED	
	Buller St	Sea Reserve Boat Ramp	Sunday, 2 May 2021	12:00:00 AM			11:59:00 PM	Sunday, 2 May 2021	CLOSED	
	Ocean Dr	Sea Reserve Boat Ramp	Sunday, 2 May 2021	12:00:00 AM			11:59:00 PM	Sunday, 2 May 2021	CLOSED	
Lake Cathie	Evans St		Sunday, 2 May 2021	6:00:00 AM	6:50:00 AM	5:55:00 PM	6:50:00 PM	Sunday, 2 May 2021	CLOSED	

5.4 Course Maps

V3 update – Course Maps are updated for 2021



V3 update – Course Maps are updated for 2021



5.5 Community Consultation Plan

[illegible]

02/05/2021										Course Times										4/2/2018	
										IM											

RUN	0.0	0.0	T	Run Start - T2 >	09:08	12:12 PM	12:25 PM	01:06 PM	01:05 PM	05:45 PM		10:10
	0.2	0.2	0.2	T	Finish Line - Start LAP 1	09:09	12:13 PM	12:26 PM	01:06 PM	01:06 PM	05:47 PM	10:12
0.8	0.8		0.8	T	R1 Food For Less - outbound	09:11	12:17 PM	12:28 PM	01:09 PM	01:09 PM	05:53 PM	10:18
	1.2	1.0	1.2	T	Town Green - outbound	09:13	12:20 PM	12:30 PM	01:11 PM	01:10 PM	05:57 PM	10:22
	2.0		2.0	T	Cnr Stewart St / Grant St	09:16	12:25 PM	12:33 PM	01:14 PM	01:14 PM	06:04 PM	10:29
1.7	2.5	1.3	2.5	T	R2 Town Beach	09:18	12:29 PM	12:36 PM	01:17 PM	01:16 PM	06:09 PM	10:34
	3.6	1.2	3.6	T	Town Green - inbound	09:23	12:37 PM	12:40 PM	01:22 PM	01:21 PM	06:21 PM	10:46
1.6	4.1		4.1	T	R1 Food For Less - inbound	09:24	12:40 PM	12:42 PM	01:24 PM	01:23 PM	06:25 PM	10:50
	4.5	0.9	4.5	T	opp Finish Line	09:26	12:43 PM	12:44 PM	01:26 PM	01:25 PM	06:29 PM	10:54
1.9	6.0	1.5	6.0	T	R3 Park St outbound	09:32	12:53 PM	12:50 PM	01:32 PM	01:32 PM	06:44 PM	11:09
1.3	7.3		7.3	T	R4 Stevens St	09:37	01:02 PM	12:55 PM	01:38 PM	01:37 PM	06:56 PM	11:21
	7.6	1.6	7.6	T	U U TURN - 13? Settlement Pt Rd	09:38	01:04 PM	12:57 PM	01:40 PM	01:39 PM	06:59 PM	11:24
1.9	9.2	1.6	9.2	T	R3 Park St inbound	09:44	01:15 PM	01:03 PM	01:47 PM	01:46 PM	07:15 PM	11:40
	10.7	1.5	10.7	T	Finish Line - Start LAP 2	09:50	01:25 PM	01:10 PM	01:54 PM	01:52 PM	07:29 PM	11:54
2.1	11.3		11.3	T	R1 Food For Less - outbound	09:53	01:29 PM	01:12 PM	01:56 PM	01:55 PM	07:35 PM	12:00
	11.7	1.0	11.7	T	Town Green - outbound	09:54	01:32 PM	01:14 PM	01:58 PM	01:57 PM	07:39 PM	12:04
	12.5		12.5	T	Cnr Stewart St / Grant St	09:57	01:38 PM	01:17 PM	02:01 PM	02:00 PM	07:45 PM	12:11
1.7	13.0	1.3	13.0	T	R2 Town Beach	09:59	01:41 PM	01:19 PM	02:04 PM	02:03 PM	07:51 PM	12:16
	14.1	1.2	14.1	T	Town Green - inbound	10:04	01:49 PM	01:24 PM	02:09 PM	02:08 PM	08:03 PM	12:28
1.6	14.6		14.6	T	R1 Food For Less - inbound	10:06	01:52 PM	01:26 PM	02:11 PM	02:10 PM	08:07 PM	12:32
	15.0	0.9	15.0	T	opp Finish Line	10:07	01:55 PM	01:27 PM	02:13 PM	02:12 PM	08:11 PM	12:36
1.9	15.5	1.5	15.5	T	R3 Park St outbound	10:13	02:05 PM	01:34 PM	02:19 PM	02:18 PM	08:25 PM	12:50
1.3	17.8		17.8	T	R4 Stevens St	10:18	02:14 PM	01:39 PM	02:25 PM	02:24 PM	08:38 PM	13:03
	18.1	1.6	18.1	T	U U TURN - 13? Settlement Pt Rd	10:20	02:16 PM	01:40 PM	02:27 PM	02:25 PM	08:41 PM	13:06
1.9	19.7	1.6	19.7	T	R3 Park St inbound	10:26	02:27 PM	01:47 PM	02:34 PM	02:32 PM	08:57 PM	13:22
	21.2	1.5	21.2	T	Finish Line - Start LAP 3	10:32	02:38 PM	01:53 PM	02:41 PM	02:39 PM	09:11 PM	13:36
2.1	21.8			T	R1 Food For Less - outbound			01:55 PM	02:43 PM	02:42 PM	09:17 PM	13:42
	22.2	1.0		T	Town Green - outbound			01:57 PM	02:45 PM	02:43 PM	09:20 PM	13:45
	23.0			T	Cnr Stewart St / Grant St			02:00 PM	02:48 PM	02:47 PM	09:28 PM	13:53
	23.5	1.3		T	R2 Town Beach			02:02 PM	02:51 PM	02:49 PM	09:33 PM	13:58
2.5	24.6	1.2		T	Town Green - inbound			02:07 PM	02:56 PM	02:54 PM	09:44 PM	14:09
	25.1			T	R1 Food For Less - inbound			02:09 PM	02:58 PM	02:56 PM	09:49 PM	14:14
	25.5	0.9		T	opp Finish Line			02:11 PM	03:00 PM	02:58 PM	09:53 PM	14:18
2.4	27.0	1.5		T	R3 Park St outbound			02:17 PM	03:06 PM	03:05 PM	10:07 PM	14:32
	28.3			T	R4 Stevens St			02:22 PM	03:12 PM	03:11 PM	10:20 PM	14:45
1.6	28.6	1.6		T	U U TURN - 13? Settlement Pt Rd			02:24 PM	03:14 PM	03:12 PM	10:23 PM	14:48
1.8	30.2	1.6		T	R3 Park St inbound			02:30 PM	03:21 PM	03:19 PM	10:38 PM	15:03
	31.7	1.5		T	Finish Line - Start LAP 4			02:36 PM	03:28 PM	03:26 PM	10:53 PM	15:18
2.1	32.3			T	R1 Food For Less - outbound			02:39 PM	03:30 PM	03:28 PM	10:59 PM	15:24
	32.7	1.0		T	Town Green - outbound			02:40 PM	03:32 PM	03:30 PM	11:02 PM	15:27
1.2	33.5			T	Cnr Stewart St / Grant St			02:44 PM	03:36 PM	03:34 PM	11:10 PM	15:35
	34.0	1.3		T	R2 Town Beach			02:46 PM	03:38 PM	03:36 PM	11:15 PM	15:40
	35.1	1.2		T	Town Green - inbound			02:51 PM	03:43 PM	03:41 PM	11:26 PM	15:51
2.1	35.6			T	R1 Food For Less - inbound			02:52 PM	03:45 PM	03:43 PM	11:31 PM	15:56
	36.0	0.9		T	opp Finish Line			02:54 PM	03:47 PM	03:45 PM	11:35 PM	16:00
	37.5	1.5		T	R3 Park St outbound			03:00 PM	03:54 PM	03:52 PM	11:49 PM	16:14
3.2	38.8			T	Stevens St			03:06 PM	03:59 PM	03:57 PM	12:02 AM	16:27
	39.1	1.6		T	U U TURN - 13? Settlement Pt Rd			03:07 PM	04:01 PM	03:59 PM	12:05 AM	16:30
1.9	40.7	1.6		T	R4 Park St inbound			03:14 PM	04:08 PM	04:06 PM	12:20 AM	16:45
1.5	42.2	1.5		T	Finish Line - End LAP 4			03:20 PM	04:15 PM	04:12 PM	12:35 AM	17:00
RUN	42.2	0.0	21.1	T	Finish Line	10:31	02:37 PM	03:20 PM	04:15 PM	04:12 PM	12:35 AM	17:00
					run speed - kph	7.20	8.70	11.50	13.40	13.50	6.18	
					total run time	01:24	02:30	02:56	03:13	03:11	04:46	
					total/posn, speed, run time	04:11	08:00	08:16	09:05	09:02	17:00	17:00

5.7 Resident Notification Letter

Note: These are 2019 letters which will be updated for the 2021 event

CHANGED TRAFFIC CONDITIONS		
PORT MACQUARIE		
ROAD AFFECTED	DATE/TIME	DETAILS
Buller Street between Park Street and Short Street	4:00am - 7:30pm Sun 5 May	Road Closed
Buller Street between Hollingsworth Street and Short Street	7:30pm Sun 5 May - 1:00am Mon 6 May	Changed Traffic Conditions
Clarence Street between Short Street and Stewart Street	4:00am - 7:30pm Sun 5 May	Road Closed
Dawie Crescent (off Lighthouse Road)	6:00am - 6:30pm Sun 5 May	Road Closed
Lighthouse Road (off Pacific Drive)	6:00am - 6:30pm Sun 5 May	Road Closed
Matthew Flinders Drive between Lighthouse Road and Coast Drive	6:00am - 6:30pm Sun 5 May	Road Closed
Pacific Drive between William Street and Lighthouse Road	6:00am - 6:30pm Sun 5 May	Road Closed
Park Street between Bay Street and The Archway	3:30am Sun 5 May - 1:00am Mon 6 May	Changed Traffic Conditions
Park Street between Hollingsworth Drive and Bay Street (CBD Bound Only)	3:30am Sun 5 May - 1:00am Mon 6 May	Road Closed
Short Street between William Street and Clarence Street	4:00am - 7:30pm Sun 5 May	Road Closed
Stewart Street between Clarence Street and William Street	4:00am - 6:00pm Sun 5 May	Road Closed
William Street between Stewart Street and Pacific Drive	6:00pm Sun 5 May - 12:00am Mon 6 May	Changed Traffic Conditions
William Street between Stewart Street and Pacific Drive	5:30am - 6:30pm Sun 5 May	Road Closed

SETTLEMENT POINT		
ROAD AFFECTED	DATE/TIME	DETAILS
Settlement Point Road between Settlement Point Road and Park Street (including Greenway Road, Greenway Place, Hillside Place and Stewart Street)	8:00am Sun 5 May - 1:00am Mon 6 May	Local Access Only

CAR PARK CLOSURES		
PORT MACQUARIE		
CAR PARK AFFECTED	DATE/TIME	DETAILS
Albion Hill, Coal Point & Town Beach off Stewart Street	5:45am - 11:40pm Sun 5 May	Parking Closed
Horton Street Horsehead (Clarence Street)	4:00am - 7:30pm Sun 5 May	Parking Closed
Flamingo Beach, John Downes, Nobbys Beach, Rocky Beach, Sea Area & Shellys Beach off Pacific Drive	6:00am - 6:30pm Sun 5 May	Parking Closed
Food For Less Carpark (Short Street)	4:00am Sun 5 May - 1:00am Mon 6 May	Parking Closed
Sea Plane Carpark (Short Street)	5:00pm - 6:00pm Fri 3 May	Parking Closed
Stewart Street opposite Lord Street	4:00am Sun 5 May - 1:00am Mon 6 May	Parking Closed
Volunteer Marine Rescue (Buller Street)	4:00am Sun 5 May - 1:00am Mon 6 May	Parking Closed
Westport Park Boat Parking (Top Trail)	12:00am Thurs 26 Apr - 11:50pm Wed 6 May	Parking Closed
Westport Park Boat Parking (Jett Closure)	4:00am Sun 5 May - 1:00am Mon 6 May	Parking Closed

SETTLEMENT POINT		
CAR PARK AFFECTED	DATE/TIME	DETAILS
Settlement Point Road	8:00am Sun 5 May - 1:00am Mon 6 May	Northern End Carpark Closed

BOAT RAMPS & PATHWAYS AFFECTED		
PORT MACQUARIE		
BOAT RAMP AFFECTED	DATE/TIME	DETAILS
Buller Street	6:00am - 9:00am Fri 3 May 6:00am - 9:00am Sat 4 May 12:00am - 11:50pm Sun 5 May	Sea Rescue Boat Ramp Closed
Short Street	12:00am - 11:50pm Sun 5 May	Sea Plane Boat Ramp Closed
Westport Park	12:00am Thurs 2 May - 11:50pm Mon 6 May	Food For Less Boat Ramp Closed
PATHWAY AFFECTED		
DATE/TIME	DETAILS	
5:00pm - 7:30pm Fri 3 May	Westport Park Boat Ramp	

ACCESS & DETOUR ADVICE		
AREA	DATE/TIME	DETAILS
Clarence Street	4:00am - 7:30pm Sun 5 May	Short Street to Stewart Street vehicle crossing - Murray Street and Murrumbidgee Street
Ferry Closure	7:00am Sun 5 May - 1:00am Mon 6 May	North Shore Ferry will be closed, please utilise Hibbard Ferry.
Matthew Flinders Drive	6:00am - 6:30pm Sun 5 May	Lighthouse Road to Ocean Drive: Access for residents located on Matthew Flinders Drive must enter via Lighthouse Drive.
Park Street	3:30am Sun 5 May - 1:00am Mon 6 May	Hastings River Drive to Bay Street (CBD Bound Only): All Southbound traffic to be diverted down Bay Street.

PARKING & FERRY CLOSURE		
Settlement Point Ferry will be closed on Sun 5 May. The Hibbard Ferry will remain open and is a great alternative. Parking access will be available around surrounding suburban streets. Please be aware of the No Standing Zones and Parking Restrictions.		

IRONMAN AUSTRALIA 70.3 port macquarie

Sunday 5 May 2019

CHANGED TRAFFIC CONDITIONS
Settlement Point & Port Macquarie

Changed Conditions include Car Parks, Boat Ramps, Pathways & Road Closures.

Please take the time to read this IMPORTANT information and view the map which outlines how the you can travel during the event.

The event would not be possible without the support of the local community, so we thank you!

For event information and road access instructions visit
www.ironmanaustralia.com or
PH: 1300 761 384

NSW visitnsw.com RUTHERFORD portmacquarie



CHANGED TRAFFIC CONDITIONS		
PORT MACQUARIE		
ROAD AFFECTED	DATE/TIME	DETAILS
Buller Street between Park Street and Short Street	4:00am – 7:30pm Sun 5 May	Road Closed
Buller Street between Hollingworth Street and Short Street	7:30pm Sun 5 May – 1:00am Mon 6 May	Changed Traffic Conditions
Clarence Street between Short Street and Stewart Street	4:00am – 7:30pm Sun 5 May	Road Closed
Davis Crescent	6:00am – 6:30pm Sun 5 May	Road Closed
Lighthouse Road	6:00am – 6:30pm Sun 5 May	Road Closed
Matthew Flinders Drive between Lighthouse Road and Ocean Drive	6:00am – 6:30pm Sun 5 May	Road Closed
Pacific Drive between William Street and Lighthouse Road	6:00am – 6:30pm Sun 5 May	Road Closed
Park Street between Bay Street and The Anchorage	5:30am Sun 5 May – 1:00am Mon 6 May	Changed Traffic Conditions
Park Street between Hastings River Drive and Bay Street (CBD Bound Only)	3:30am Sun 5 May – 1:00am Mon 6 May	Road Closed
Short Street between William Street and Clarence Street	4:00am – 7:30pm Sun 5 May	Road Closed
Stewart Street between Clarence Street and William Street	6:00pm Sun 5 May – 12:00am Mon 6 May	Changed Traffic Conditions
William Street between Stewart Street and Pacific Drive	5:30am – 6:30pm Sun 5 May	Road Closed
LAKE CATHIE		
ROAD AFFECTED	DATE/TIME	DETAILS
Ocean Drive between Pacific Drive and Abel Tasman Drive	6:30am – 6:30pm Sun 5 May	Road Closed
SETTLEMENT POINT		
ROAD AFFECTED	DATE/TIME	DETAILS
Settlement Point Road between Settlement Point Road and Park Street	6:00am Sun 5 May – 1:00am Mon 6 May	Local Access Only (including Garawoon Road, Garawoon Place, Raka Place and Towns Street)
BOAT RAMPS CLOSURES		
BOAT RAMP AFFECTED	DATE/TIME	DETAILS
Buller Street	6:00am – 9:00am Fri 3 May 6:00am – 9:00am Sat 4 May 12:00am – 11:50pm Sun 5 May	Sea Rescue Boat Ramp Closed
Short Street	12:00am – 11:50pm Sun 5 May	Sea Plane Boat Ramp Closed
Westport Park	12:00am Thurs 2 May – 11:50pm Mon 6 May	Food For Less Boat Ramp Closed
PARKING AND EVENT CLEARWAYS		
Settlement Point Ferry will be closed on Sun 5 May. The Hibbard Ferry will remain open and is a great alternative. Parking access will be available around surrounding suburban streets. Please be aware of the No Standing Zones and Parking Restrictions.		

ACCESS & DETOUR ADVICE		
PORT MACQUARIE CBD AREA		
AREA	DATE/TIME	DETAILS
Clarence Street	4:00am – 7:30pm Sun 5 May	Short Street to Stewart Street vehicle crowding - Murray Street and Macleay Street
Ferry Closure	7:00pm Sun 5 May – 1:00am Mon 6 May	North Shore Ferry will be closed, please utilise Hibbard Ferry.
Matthew Flinders Drive	6:00am – 6:30pm Sun 5 May	Lighthouse Road to Ocean Drive. Access for residents located on Matthew Flinders Drive must enter via Emerald Drive.
Park Street	3:30am Sun 5 May – 1:00am Mon 6 May	Hastings River Drive to Bay Street (CBD Bound only). All Southbound traffic will be detoured down Bay Street.
LAKE CATHIE		
AREA	DATE/TIME	DETAILS
Ocean Drive Drish Street to Evans Street	6:30am – 6:30pm Sun 5 May	Access for residents located on the north side of the bridge will be detoured out of Evans Street to Talking Drive.
Ocean Drive Aqua Crescent to Middle Rock Road	6:30am – 6:30pm Sun 5 May	Residents on the East side of Ocean Drive to cross at Mulla Street.
Ocean Drive Mulla Street to Houston Mitchell Drive	6:30am – 6:30pm Sun 5 May	All residents of Lake Cathie to enter and exit via Houston Mitchell Drive and Abel Tasman Drive.
PATHWAYS AFFECTED		
PORT MACQUARIE		
PATHWAY AFFECTED	DATE/TIME	DETAILS
Breakwall	5:00pm – 7:30pm Fri 3 May 6:00am – 10:00am Fri 4 May 8:00am Sun 5 May – 1:00am Mon 6 May	Town Green to Town Beach Path Closed
CAR PARK CLOSURES		
CAR PARK AFFECTED	DATE/TIME	DETAILS
Albion Hill, East Point & Town Beach off Stewart Street	5:45am – 11:40pm Sun 5 May	Parking Closed
Horton Street Horsehoe (Clarence Street)	4:00am – 7:30pm Sun 5 May	Parking Closed
Flynn Beach, John Downes, Nobbys Beach, Rocky Beach, Sea Acres & Shelly Beach off Pacific Drive	6:00am – 6:30pm Sun 5 May	Parking Closed
Food For Less Carpark (Short Street)	4:00am Sun 5 May – 1:00am Mon 6 May	Parking Closed
Sea Plane Carpark (Short Street)	5:00pm – 6:00pm Fri 3 May 6:00am Sun 5 May – 1:00am Mon 6 May	Parking Closed
Stewart Street opposite Lord Street	5:45am – 11:40pm Sun 5 May	Parking Closed
Volunteer Marine Reserve (Buller Street)	4:00am Sun 5 May – 1:00am Mon 6 May	Parking Closed
Westport Park Boat Parking (Top Half)	12:00am Thurs 24 Apr – 11:50pm Wed 5 May	Parking Closed
Westport Park Boat Parking (Full Closure)	4:00am Sun 5 May – 1:00am Mon 6 May	Parking Closed



Sunday 5 May 2019

CHANGED TRAFFIC CONDITIONS
Pacific Drive, Matthew Flinders & Lighthouse



Changed Conditions include Car Parks, Boat Ramps, Pathways & Road Closures.

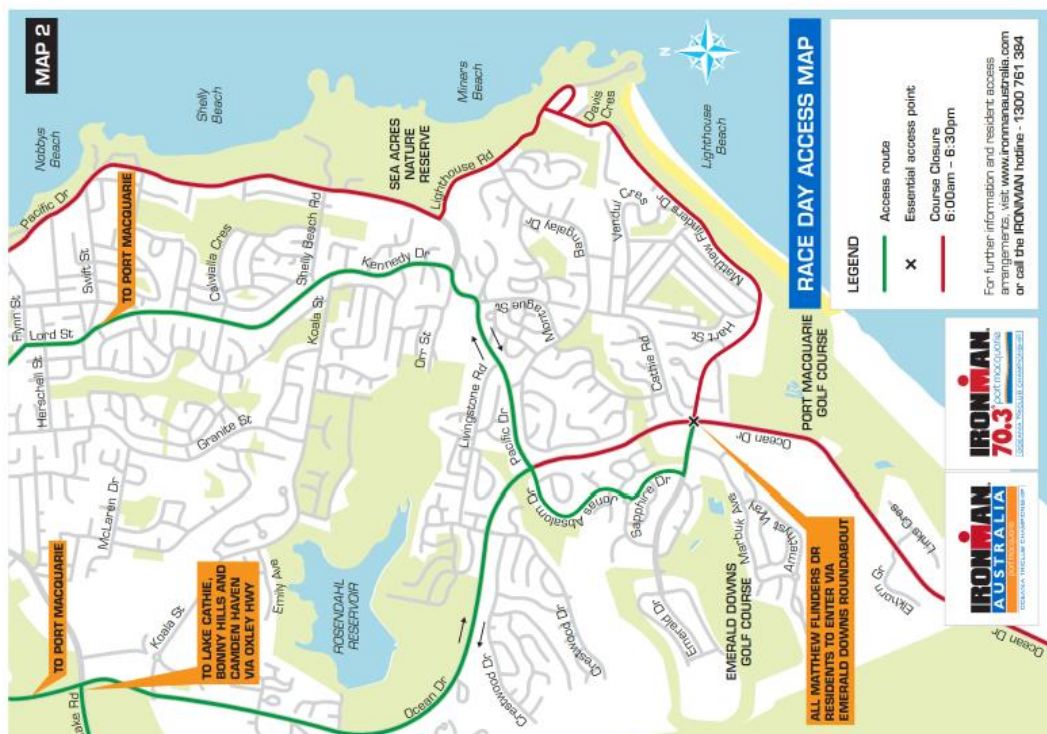
Please take the time to read this **IMPORTANT** information and view the map which outlines how the you can travel during the event.

The event would not be possible without the support of the local community, so we thank you!

For event information and road access instructions visit
www.ironmanaustralia.com or
PH: 1300 761 384





CHANGED TRAFFIC CONDITIONS		
LAKE CATHIE		
ROAD AFFECTED	DATE/TIME	DETAILS
Ocean Drive between Pacific Drive and Abel Tasman Drive	6:30am - 6:20pm Sun 5 May	Road Closed
BONNY HILLS		
ROAD AFFECTED	DATE/TIME	DETAILS
Ocean Drive between Abel Tasman Drive and Lake Street, Laurieton	6:45am - 6:00pm Sun 5 May	Road Closed
CAMDEN HAVEN		
ROAD AFFECTED	DATE/TIME	DETAILS
Bold Street between Laurie Street and Reid Street	7:00am - 5:00pm Sun 5 May	Road Closed
Camden Head Road between The Boulevard and Bergalla Crescent	7:00am - 5:00pm Sun 5 May	Road Closed
Diamond Head Road	7:00am - 5:00pm Sun 5 May	Road Closed
Lake Street between Ocean Drive and Laurie Street	7:00am - 5:00pm Sun 5 May	Road Closed
Laurie Street between Lake Street and Bold Street	7:00am - 5:00pm Sun 5 May	Road Closed
Bold Street between Bold Street and The Boulevard	7:00am - 5:00pm Sun 5 May	Road Closed
The Boulevard between Reid Street and Camden Head Road	7:00am - 5:00pm Sun 5 May	Road Closed
BOAT RAMP CLOSURES		
LAKE CATHIE		
BOAT RAMP AFFECTED	DATE/TIME	DETAILS
Evans Street	6:00am - 6:30pm Sun 5 May	Boat Ramp Closed
LAURIETON		
BOAT RAMP AFFECTED	DATE/TIME	DETAILS
Seymour Street	6:00am - 5:00pm Sun 5 May	Laurieton United Services Club Boat Ramp Closed
Short Street	6:00am - 5:00pm Sun 5 May	Camden Haven Marine Rescue Boat Ramp Closed
SPECTATOR SERVICES AND FREE FERRY SERVICE		
SERVICE	DATE/TIME	DETAILS
Free Water Taxi	7:00am Sun 5 May 1:00pm	Free water taxi will be provided between Dunkinham Boat Shed, Laurieton Boat Ramp and North Haven Boat Ramp. Available to spectators and the local community.

ACCESS & DETOUR ADVICE		
LAKE CATHIE		
AREA	DATE/TIME	DETAILS
Ocean Drive Orish Street to Evans Street	6:30am - 6:20pm Sun 5 May	Access for residents located on the north side of the bridge will be detoured out of Evans Street to Talking Drive
Ocean Drive Aqua Crescent to Middle Rock Road	6:30am - 6:20pm Sun 5 May	Residents on the East side of Ocean Drive to cross at Mula Street
Ocean Drive Houison Mitchell Drive	6:30am - 6:20pm Sun 5 May	All residents of Lake Cathie to enter and exit via Houison Mitchell Drive and Abel Tasman Drive
BONNY HILLS		
AREA	DATE/TIME	DETAILS
Ocean Drive Houison Mitchell Drive to Seawind Chase	6:45am - 6:00pm Sun 5 May	All residents of Bonny Hills to enter and exit via Houison Mitchell Drive and Seawind Chase
Ocean Drive Seawind Chase to Beach Street (Northern End)	6:45am - 6:00pm Sun 5 May	All residents on the east side of Ocean Drive to use Beach Street only to enter course
Ocean Drive Beach Street to Seawind Chase	6:45am - 6:00pm Sun 5 May	All residents on the west side of Ocean Drive south of Beach Street to cross from Third Avenue to Panorama Drive
Ocean Drive Panorama Drive	6:45am - 6:00pm Sun 5 May	All residents on the west side of Ocean Drive to use Panorama Drive as access to East Bonny Hills/Houison Mitchell Drive
CAR PARK CLOSURES		
CAMDEN HAVEN		
CAR PARK AFFECTED	DATE/TIME	DETAILS
North Haven off Ocean Drive	7:00am - 5:00pm Sun 5 May	Parking Closed
PARKING		
Parking access will be available around surrounding suburban streets. Please be aware of No Stopping Zones and Parking Restrictions.		
JOIN IN THE FUN WITH YOUR FAMILY		
FRIDAY 3 MAY		
6:00pm - 5:00pm (5:45pm Race Start)	Bright Night Run Check-in Open (All ages)	Finch Precinct, Town Green
SATURDAY 4 MAY		
7:30am - 8:45am (8:00am Race Start)	IRONMAN 70.3 Macquarie Check-in Open (Years - 13 years)	Finch Precinct, Town Green

Sunday 5 May 2019

CHANGED TRAFFIC CONDITIONS

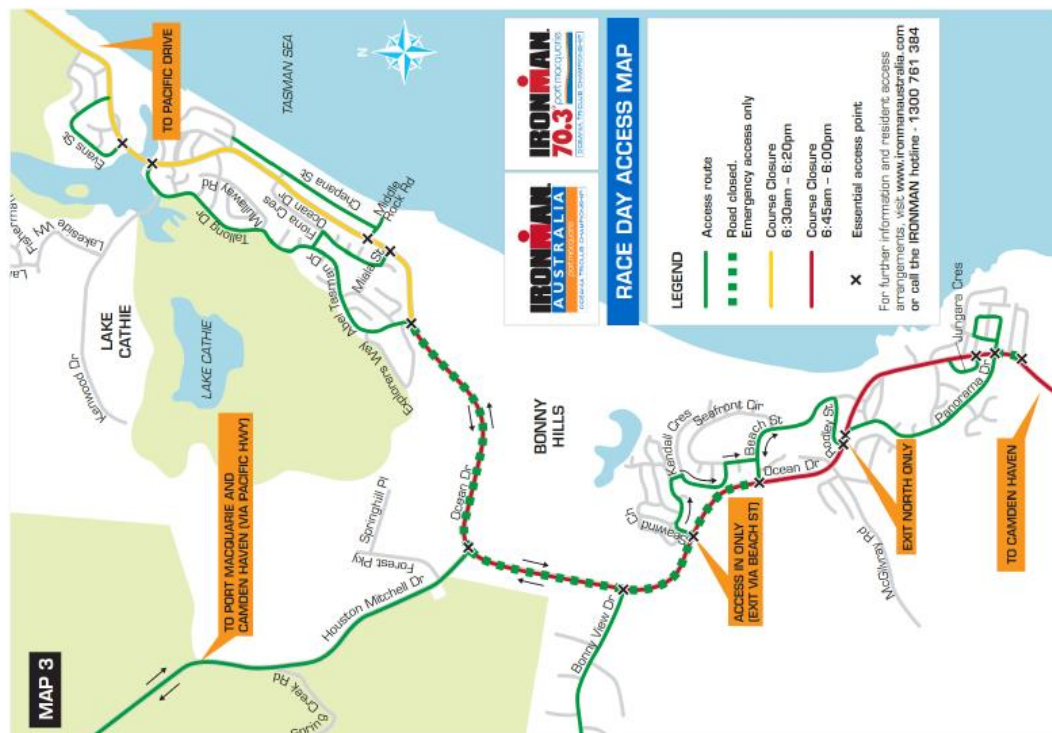
Lake Cathie & Bonny Hills

Changed Conditions include Car Parks, Boat Ramps, Pathways & Road Closures.

Please take the time to read this IMPORTANT information and view the map which outlines how you can travel during the event.

The event would not be possible without the support of the local community, so we thank you!

For event information and road access instructions visit
www.ironmanaustralia.com or
 PH: 1300 761 384



CHANGED TRAFFIC CONDITIONS		
LAKE CATHIE		
ROAD AFFECTED	DATE/TIME	DETAILS
Ocean Drive between Pacific Drive and Abel Tasman Drive	8:30am - 6:00pm Sun 5 May	Road Closed
BONNY HILLS		
ROAD AFFECTED	DATE/TIME	DETAILS
Ocean Drive between Abel Tasman Drive and Lake Street, Laurieton	8:45am - 6:00pm Sun 5 May	Road Closed
CAMDEN HAVEN		
ROAD AFFECTED	DATE/TIME	DETAILS
Bold Street between Laurie Street and Reid Street	7:00am - 5:00pm Sun 5 May	Road Closed
Camden Head Road between The Boulevard and Bergala Crescent	7:00am - 5:00pm Sun 5 May	Road Closed
Diamond Head Road	7:00am - 5:00pm Sun 5 May	Road Closed
Lake Street between Ocean Drive and Laurie Street	7:00am - 5:00pm Sun 5 May	Road Closed
Laurie Street between Lake Street and Bold Street	7:00am - 5:00pm Sun 5 May	Road Closed
Reid Street between Bold Street and The Boulevard	7:00am - 5:00pm Sun 5 May	Road Closed
The Boulevard between Reid Street to Camden Head Road	7:00am - 5:00pm Sun 5 May	Road Closed
BOAT RAMP CLOSURES		
LAKE CATHIE		
BOAT RAMP AFFECTED	DATE / TIME	DETAILS
Evans Street	6:00am - 6:30pm Sun 5 May	Boat Ramp Closed
LAURIETON		
BOAT RAMP AFFECTED	DATE / TIME	DETAILS
Seymour Street	4:00am - 5:00pm Sun 5 May	Laurieton United Services Club Boat Ramp Closed
Short Street	4:00am - 5:00pm Sun 5 May	Camden Haven Marine Rescue Boat Ramp Closed
CAR PARK CLOSURES		
CAMDEN HAVEN		
CAR PARK AFFECTED	DATE / TIME	DETAILS
North Haven off Ocean Drive	7:00am - 5:00pm Sun 5 May	Parking Closed

ACCESS & DETOUR ADVICE		
CAMDEN HAVEN		
AREA	DATE/TIME	DETAILS
Bold Street Laurie Street to The Boulevard	7:00am - 5:00pm Sun 5 May	Residents to exit course via Car of Bold Street & Laurie Street
Lake Street Ocean Drive to Laurie Street	7:00am - 5:00pm Sun 5 May	All incidents on the east side of Lake Street to cross via Cable Street only
Ocean Drive North Haven	7:00am - 5:00pm Sun 5 May	Residents to use Club North Haven carpark to access Laurieton and Kew
Ocean Drive Stringray Creek bridge	7:00am - 5:00pm Sun 5 May	Residents crossing between North Haven and Laurieton via bridge are to use Bridge Street, once in Laurieton they will exit onto George Street
The Boulevard Reid Street to Camden Head Road	7:00am - 5:00pm Sun 5 May	All Dunbogan/Camden Head residents to be held then exited via The Boulevard/ Dimon Head intersection
FREE FERRY SERVICE		
SERVICE	DATE/TIME	DETAILS
Free Water Taxi	7:00am Sun 5 May - 1:00pm	Free water taxi will be provided between Dunbogan Boat Shed, Laurieton Boat Ramp and North Haven Boat Ramp. Available to spectators and the local community.
PARKING		
Parking access will be available around surrounding suburban streets. Please be aware of the No Standing Zones and Parking Restrictions.		
HOW WILL THE EVENT AFFECT YOU?		
As the use of public roads is required, changed traffic conditions and clearways must be enforced to ensure the safety of participants and volunteers. When planning your travel arrangements please ensure you leave plenty of time as traffic delays may occur.		
JOIN THE FUN WITH THE FAMILY		
FRIDAY 3 MAY		
4:00pm - 5:00pm (5.40pm Race Start)	Bright Night Run Check-in Open (All ages)	Finish Precinct, Town Green
SATURDAY 4 MAY		
7:30am - 8:45am (9:00am Race Start)	IRONMAN 70.3 Port Macquarie Check-in Open (5 years - 13 years)	Finish Precinct, Town Green

Sunday 5 May 2019

CHANGED TRAFFIC CONDITIONS

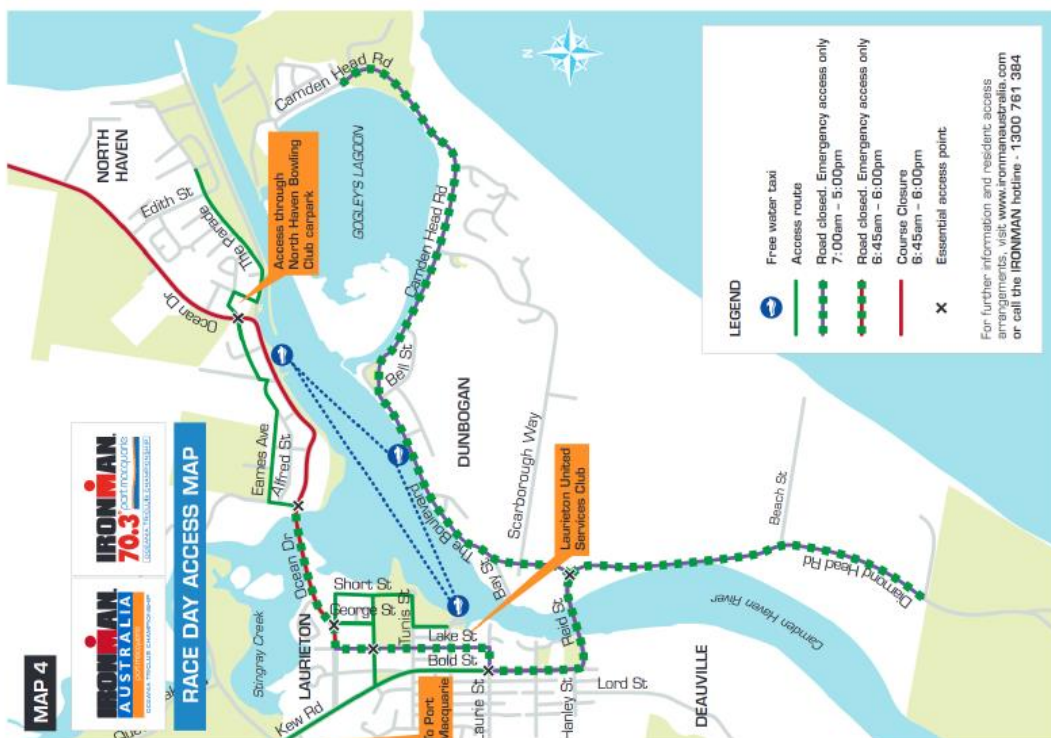
Camden Haven

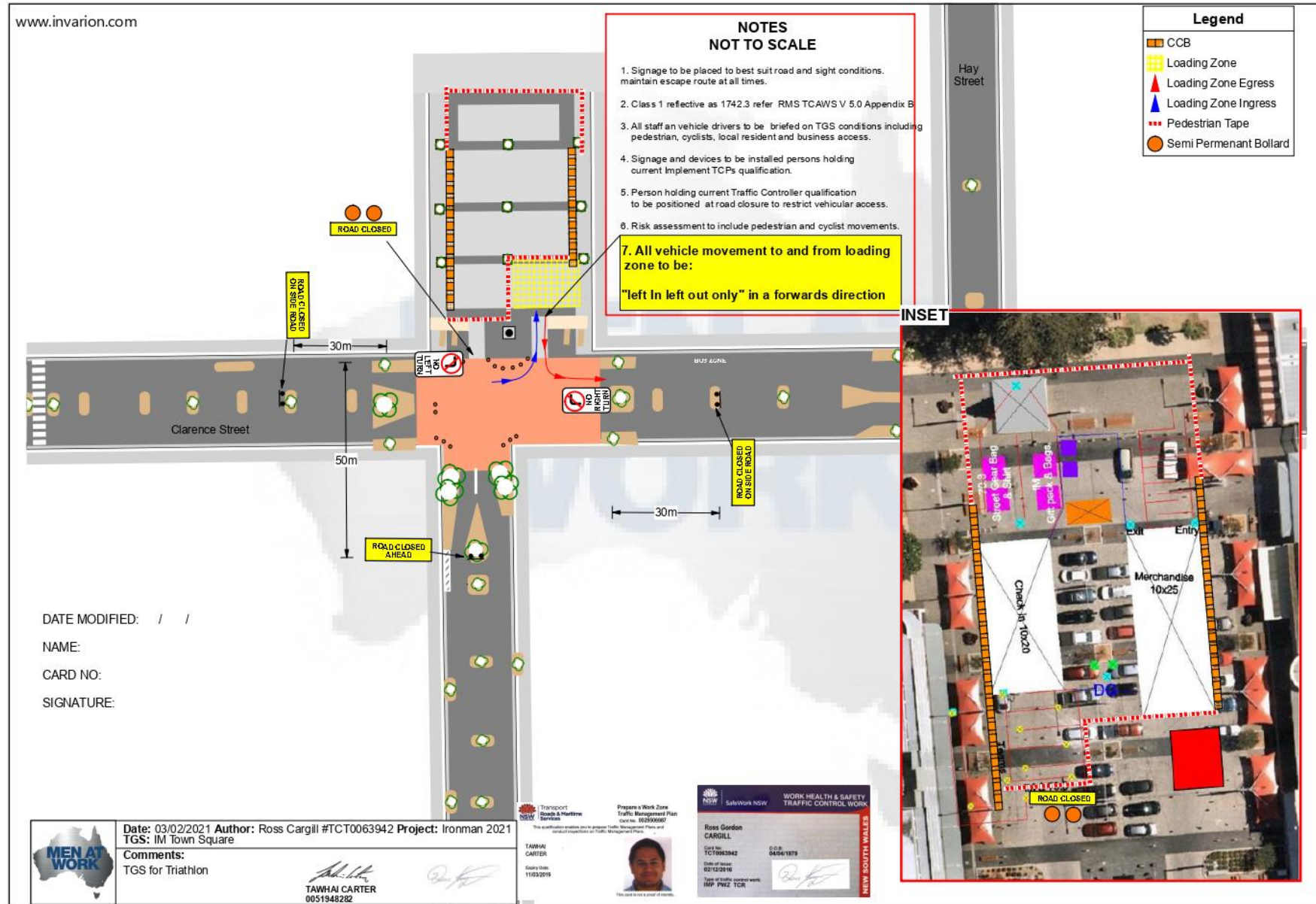
Changed Conditions include Car Parks, Boat Ramps, Pathways & Road Closures.

Please take the time to read this **IMPORTANT** information and view the map which outlines how you can travel during the event.

The event would not be possible without the support of the local community, so we thank you!

For event information and road access instructions visit
www.ironmanaustralia.com or
 PH: 1300 761 384





TC	Start	(est.)	Location	Duties	Who
TC01	230	2000	Park & Bay Street Round About	Close Park Street. Coordinate Run Closure assist with Park St closure during peak flows	
TC02	500	1500	Park & Bay Street Round About	Man Closure	
TC03 TL	300	1900	Cnr Clarence & Murray St's	Close Short Street to allow for CCB erection and proceed into Clarence. Control Exit & Entry Traffic on Cnr of Clarence and Murray from 0600 with TC04	
TC04	430	1900	Cnr Clarence & Murray St's	Assist with Clarence St closure, place cones in gutter from Short Street to School street on river side of road at 2m intervals to be moved into place for run leg. Control Exit & Entry Traffic on Cnr of Clarence and Murray from 0600 with TC03	
TC05	430	1900	Cnr Clarence & Murray St's	Short Street to School street on river side of road at 2m intervals to be moved into place for run leg. Control Exit & Entry Traffic on Cnr of Clarence and Murray from 0600 with	
TC06	530	1500	Cnr Clarence & Munster St's	Short Street to School street on river side of road at 2m intervals to be moved into place for run leg. Control Exit & Entry Traffic on Cnr of Clarence and Munster from 0600 with	
TC07	530	1500	Cnr Clarence & Munster St's	Short Street to School street on river side of road at 2m intervals to be moved into place for run leg. Control Exit & Entry Traffic on Cnr of Clarence and Munster from 0600 with	
TC08	500	1800	Cnr Kennedy & Pacific Dv's	Close Pacific Drive at Kennedy Drive and Keep Road Closed	
TC09	500	1800	Cnr Ocean & Pacific Drive(Parsons Ridge)	Assist with Closure of Ocean Drive . Direct Ocean Drive Traffic Jonas Absalom for Golf Course, & Shopping centre access.	
TC10	500	1800	Cnr Markbuk Av & Emerald Dv	Assist with Ocean Drive Closure and Close Emerald Drive from 0700. Only allow permitted golf club traffic through to Ocean Drive Round About. Working with TC10	
TC11	500	1800	Cnr Ocean & Emerald Dv's	from 0700. Work with Marshalls to safely direct permitted golf club traffic through Ocean Drive Round About. Working with TC09 NO TRAFFIC TO ACCESS GOLF CLUB TO LAKE	
TC12	500	1800	Ocean Drive @ BP exit.	Close Road	
			NO TRAFFIC TO ACCESS GOLF CLUB TO LAKE CATHIE		
TC13	600	1800	Cnr Ocean Dv & Middle Rock Rd	Close Road Control Exit Traffic Lake Cathie Residents East of Ocean Drive to Miala St . Working With TC13	
TC14	600	1800	Cnr Ocean Dv & Miala St	Close Road. Control Entry & Exit Traffic Lake Cathie Residents East of Ocean Drive to Middle Rock Rd. Working with TC12	
TC15	600	1800	Cnr Ocean & Able Tasman Dv	Erect and control traffic per TGS 13	

TC16	500	1800	Cnr Ocean & Able Tasman Dv	Erect and control traffic per TGS 13	
TC17	500	1800	Cnr Ocean & Able Tasman Dv	Erect and control traffic per TGS 13	
TC18	500	1800	Cnr Ocean & Able Tasman Dv	Erect and control traffic per TGS 13	
TC19	500	1800	Cnr Ocean & Able Tasman Dv	Erect and control traffic per TGS 13 Work with TC20 to maintain access to HMD	
TC20	500	1800	Cnr Ocean Dv & Sololmon Ct	Traffic Lane to be on Western Side of Ocean Drive, two bike lanes to be on Eastern side. Lanes to be defined with Traffic Control Cones. Work with TC19 to allow access To Lake	
TC21	500	1800	Cnr Ocean Dv & Ocean Club resort	Traffic Lane to be on Western Side of Ocean Drive, two bike lanes to be on Eastern side. Lanes to be defined with Traffic Control Cones. Work with TC18 to allow access To Lake	
TC22	500	1800	Cnr Ocean & Houston Mitchell Dv	Traffic. Work with TC20 & TC19 to allow access To Lake Cathie and traffic out to both Houston Mitchell and Bonny Hills if required.	
TC23	500	1800	Cnr Ocean & Houston Mitchell Dv	Erect Intersection per TGS . Communicate between TC21 & TC23 to ensure Traffic flows smoothly. Control Houston Mitchell Drive Traffic. See detailed position description	
TC24	500	1800	Cnr Ocean & Houston Mitchell Dv	Erect Intersection per TGS .Ensure Traffic flows smoothly. See detailed position description . Controll Bonny hills entry Traffic on Houston Mitchell Drive	
TC25	500	1800	Cnr Ocean & Houston Mitchell Dv	Erect Intersection per TGS. Ensure Traffic flows smoothly. See detailed position description . Controll Bonny hills Traffic Going to Lake Cathie	
TC26	500	1800	Cnr Ocean & Houston Mitchell Dv	Erect Intersection per TGS. Ensure Traffic flows smoothly. See detailed position description . Controll Bonny Hills exit Traffic seperate from bike flow.	
TC27	500	1800	Cnr Ocean & Houston Mitchell Dv	Erect Intersection per TGS. Ensure Traffic flows smoothly. See detailed position description . Controll Bonny Hills exit Traffic seperate from bike flow.	
TC28	500	1800	Cnr Ocean & Bonny View Dr	Ocean Dr and Vehicles Exitng Bonny View drive to the western side of the cones placed on the fog line to deliniate bikes and vehicles.	
TC29	630	1730	Cnr Ocean Dv & Seawind Ch	Point at Seawind. Communicate with Marshalls at Seawind to exit traffic off Ocean Dv. Communicate with Marshall at Bonny View Dv to ensure safe traffic exit. Communicate	
TC30	630	1730	Cnr Ocean Dv & Seawind Ch	Be aware of interaction between Houston Mitchell and Bonny Hills. Erect TGS as required. Work with TC28 on Rainbow Beach Exit Traffic.	
TC31	600	1730	Cnr Ocean Dv & Beach St(Nth) Traffic Controller BS&OD	Be aware of interaction between Houston Mitchell and Bonny Hills. Erect TGS as required. Control Exit Traffic out of Rainbow Beach estate Heading north to Houston Mitchell.	
TC32	630	1730	Cnr Ocean Dv & Rodley Street	Close Road. Work with TC32 & TC 33 to allow Travel from Western side of Ocean Dv to Rainbow Beach Estate and visa versa	
TC33	630	1730	Cnr Ocean Dv & Rodley Street	Close Road. Work with TC33 & TC 31 to allow Travel from Western side of Ocean Dv to Rainbow Beach Estate and visa versa	
TC34	600	1730	Cnr Ocean & Panorama (Nth) Dv	Close Road. Erect TGS And detours in Bonny Hills. Control exit Traffic To HMD to join bike traffic. Control Exit Traffic to Rainbow Beach with TC33. Notify 31 of Traffic on course.	
TC35	630	1730	Cnr Ocean & Panorama (Sth) Dv	Close Road . Control Exit & Entry Traffic to Third Av with Marshall. NO TRAFFIC TO ACCESS NORTH HAVEN FROM BONNY HILLS	

			NO TRAFFIC TO ACCESS NORTH HAVEN FROM BONNY HILLS		
TC36	600	1700	Cnr Ocean Dv & Alma St	Close Road. Control Entry & Exit Traffic from North, North Haven with TC27.	
TC37	600	1700	Cnr Ocean Dv & North Haven Bowling Club Carpark	Close Road. Control Entry & Exit Traffic from North, North Haven with TC26	
TC38	600	1700	Cnr Ocean Dv & Bridge St	Close Road. Implement TGS 84M. Allow Exit & Entry Traffic to Flow over Stingray Ck Bridge with communication from TC29 & TC30	
TC39	600	1700	Cnr Ocean Dv & Bridge St	Close Road. Implement TGS 84M. Allow Exit & Entry Traffic to Flow over Stingray Ck Bridge with communication from TC30 & TC31	
TC40	600	1700	Ocean Dv North of Haven cct North Bound	Cones from Caltex (Lake St) to control point. Monitor traffic and Bike Flow. Communicate with TC29 to operate a TGS 84 within the course. Communicate with TC33 on traffic flowing	
TC41	600	1700	Ocean Dv North of Haven cct South Bound	Direct South Bound Traffic onto coned Shoulder.	
TC42	600	1700	Cnr Ocean Dv & George St	Close Road. Assist with TGS implementation as required. Direct Traffic Off course travelling from NH into George Street. Through Traffic to be detoured to Castle St	
TC43	600	1700	Cnr Ocean Dv Lake St	Close road. Assist with TGS implementation as required. Communicate with TC30 to inform of North Bound Traffic. Direct Traffic to Stay on left of cones as per TGS.	
TC44	600	1700	Cnr Lake & Castle St	Close Road. Implement TGS 84. Control Entry & Exit Traffic Across Lake street with TC35	
TC45	600	1700	Cnr Lake & Castle St	Close Road. Implement TGS 84. Control Entry & Exit Traffic Across Lake street with TC34	
TC46	600	1700	Cnr Bold & Laurie St	Close Road. Implement TGS 84. Communicate with TC37 to monitor bike volume speed and spacing. Control Dunbogan Entry Traffic	
TC47	600	1700	Cnr Bold & Laurie St	Close Road. Implement TGS 84. Communicate with TC37AND tc36 to monitor bike volume speed and spacing. Control Dunbogan Entry Traffic	
TC48	600	1700	Cnr Bold & Mill st	Close Road. Implement TGS 84. Hold Point for Dunbogan Exit Traffic. Allow Safe exit of Laurieton Exit Traffic	
TC49	600	1700	Cnr Bold & Hanley st	Close Road. Implement TGS. Hold Point for Dunbogan Exit Traffic. Allow Safe exit of Laurieton Exit Traffic	
TC50	600	1700	Reid St Apex Park	Hold Point for Dunbogan Entry Traffic. Communicate with TC40 for safe entry and dispersal.	
TC51	600	1700	3 Ways In Bound No.1	Seperation point for Diamond Head Road / Dunbogan entry traffic. Communicate with TC49 for safe entry and dispersal. Split RHT cars off Bikes	
TC52	600	1700	3 Ways In Bound No.2	Hold Point for Diamond Head Road entry traffic. Communicate with TC49 for safe entry and dispersal.	

TC53	600	1700	3 Ways Out Bound No.1	Seperation point for Dunbogan exit traffic. Communicate with TC49 for and dispersal. Split RHT cars off Bikes	
TC54	600	1700	3 Ways Out Bound No.2	Hold Point for Exit Traffic. Communicate with TC39 & TC41 to allow exit traffic Access to bridge.	
TC55	600	1700	3 Ways Out Bound No.1	Hold Point For Dunbogan and Camden Head Exit Traffic. Communicate with TC61 to allow single car movements to proceed to next hold point.	
TC56	600	1700	Cnr Camden head Road & Scarborough Way	Close Road. Communicate with TC 51 on flow of exit traffic. Hold exitr trafirc to allow one in holding bay at 3 ways	
TC57	600	1700	Cnr Camden Head Road & Bergalia Crescent	Close Road. Direct Camden Head Exit Traffic to Scarborough Way. Communicate with TC 54 on flow of exit traffic.	
TC58	600	1700	Diamond Head Road Turn Around.	Close Road.	
TC59	1500	100	Park & Bay Street Round About	enforce Road closure erected during day. Asssit with pack up.	
TC60	730	1600	Park st & The Anchorage #1	Close Road. Operate TGS for resident Traffic only. Communicate with TC60 and Marshalls on SPR side streets (Settlement Point Ferry is Closed)	
TC61	730	1600	Settlement Point Road #1	Close Road. Operate TGS 83 for resident Traffic only. Communicate with TC59 and Marshalls on SPR side streets (Settlement Point Ferry is Closed)	
TC62	1600	100	Park st & The Anchorage #2	Close Road. Operate TGS for resident Traffic only. Communicate with TC62 and Marshalls on SPR side streets (Settlement Point Ferry is Closed)	
TC63	1600	100	Settlement Point Road #2	Close Road. Operate TGS for resident Traffic only. Communicate with TC61 and Marshalls on SPR side streets (Settlement Point Ferry is Closed)	
TC64	800	2000	Munster St & Caravan Park	Control Exit & Entry Traffic on Cnr of Clarence and Murray. Provide TC for CCB dismantle	
TC65	1500	100	Cnr Clarence & Munster St's	Man Road Closure On Clarences street	
TC66	1500	100	Cnr Clarence & Munster St's	Man Road Closure On Clarences street	
TC67	2000	2400	TC Pack up		
TC68	2000	2400	TC Pack up		

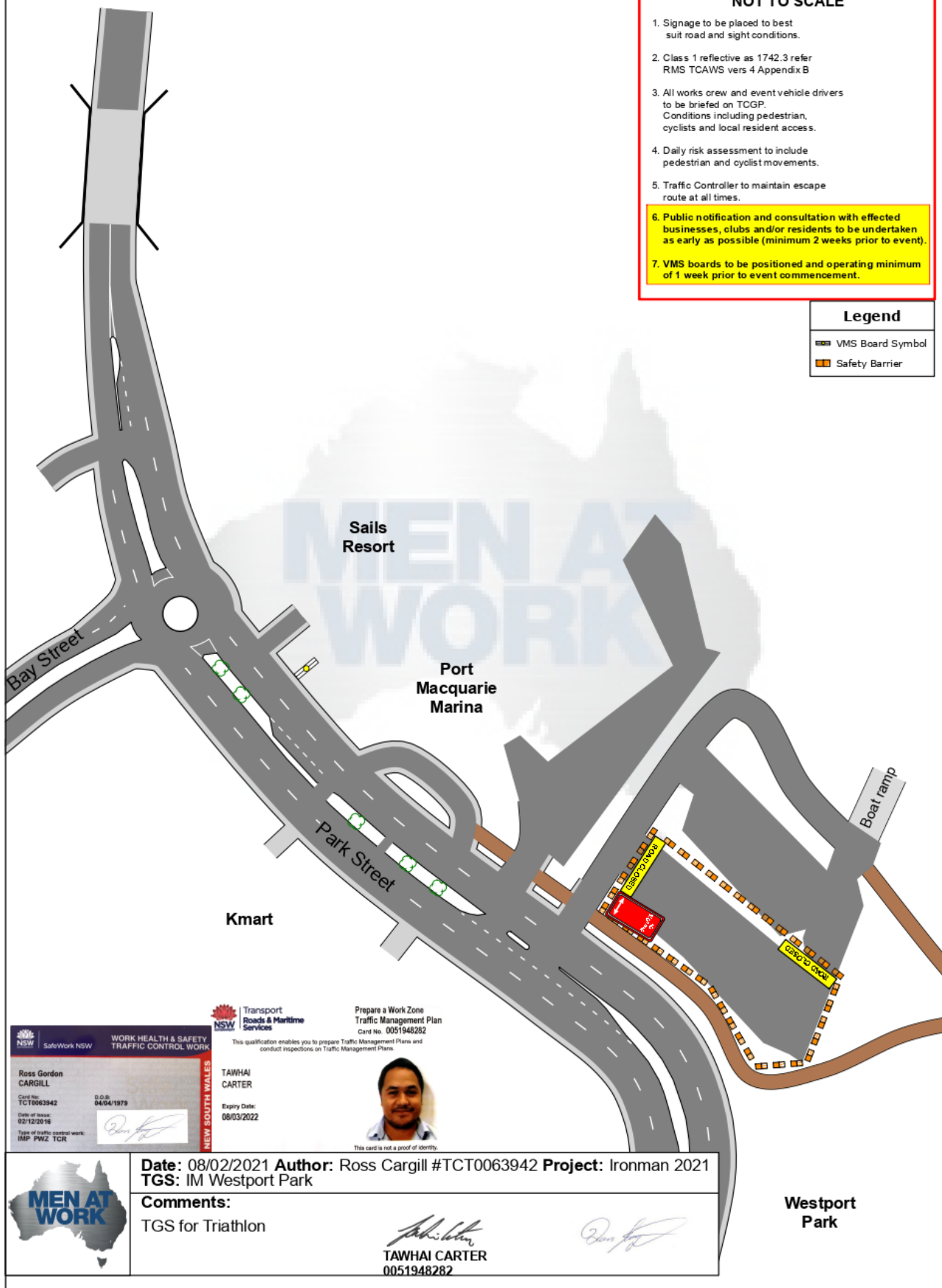
www.invarion.com

**NOTES
NOT TO SCALE**

1. Signage to be placed to best suit road and sight conditions.
2. Class 1 reflective as 1742.3 refer RMS TCAWS vers 4 Appendix B
3. All works crew and event vehicle drivers to be briefed on TCGP. Conditions including pedestrian, cyclists and local resident access.
4. Daily risk assessment to include pedestrian and cyclist movements.
5. Traffic Controller to maintain escape route at all times.
6. Public notification and consultation with effected businesses, clubs and/or residents to be undertaken as early as possible (minimum 2 weeks prior to event).
7. VMS boards to be positioned and operating minimum of 1 week prior to event commencement.

Legend

- VMS Board Symbol
- Safety Barrier



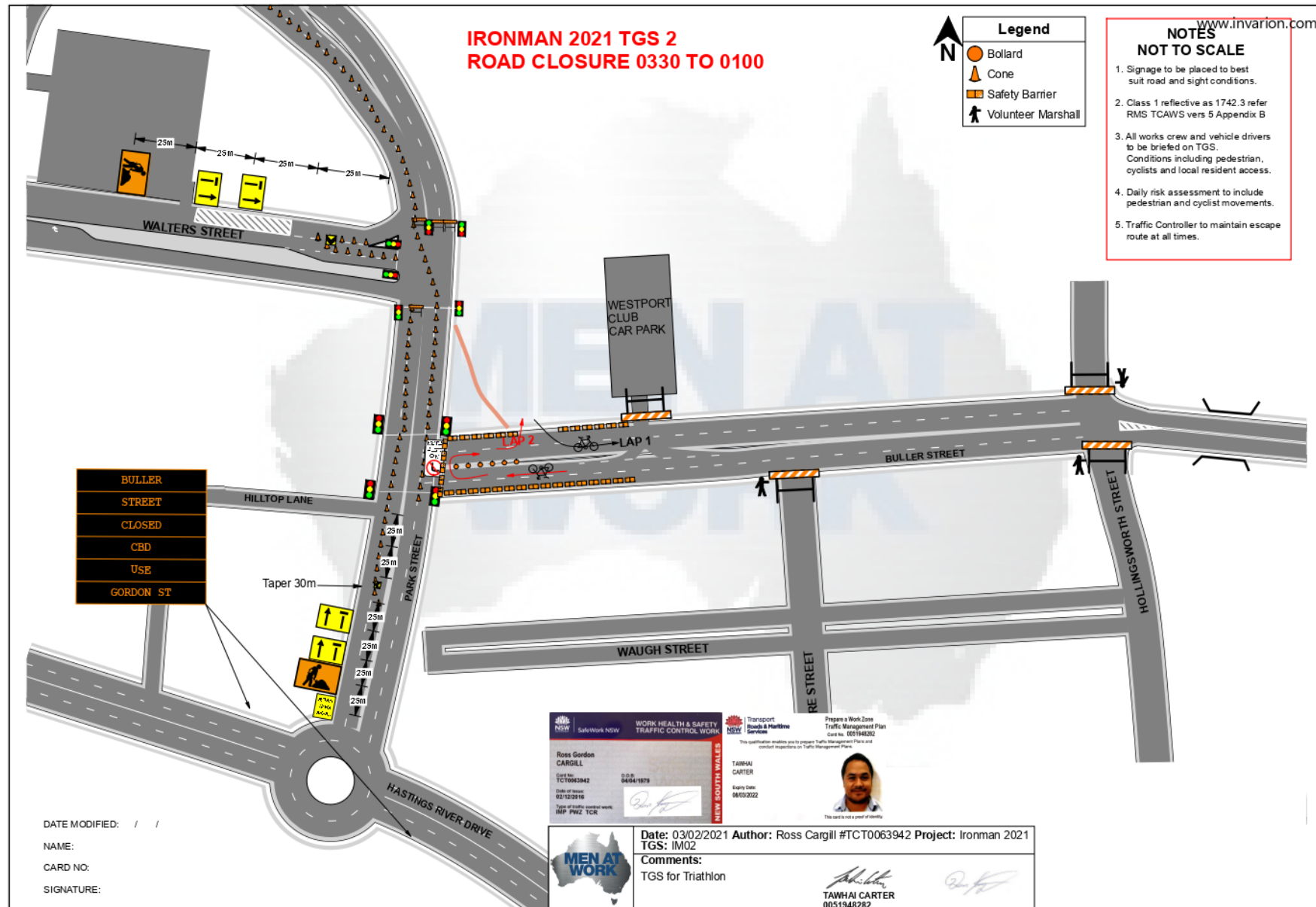
Date: 08/02/2021 **Author:** Ross Cargill #TCT0063942 **Project:** Ironman 2021
TGS: IM Westport Park

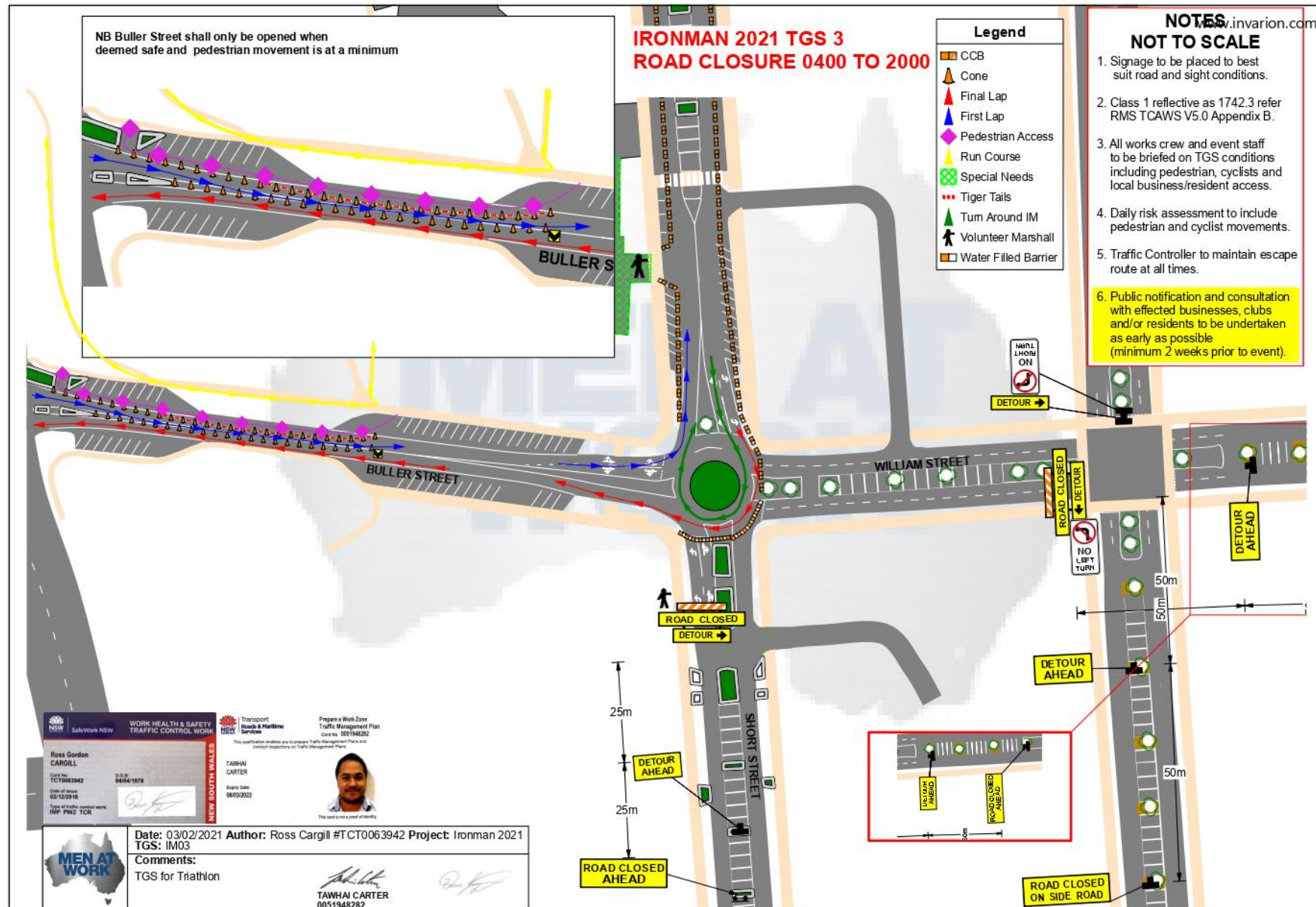
Comments:
 TGS for Triathlon

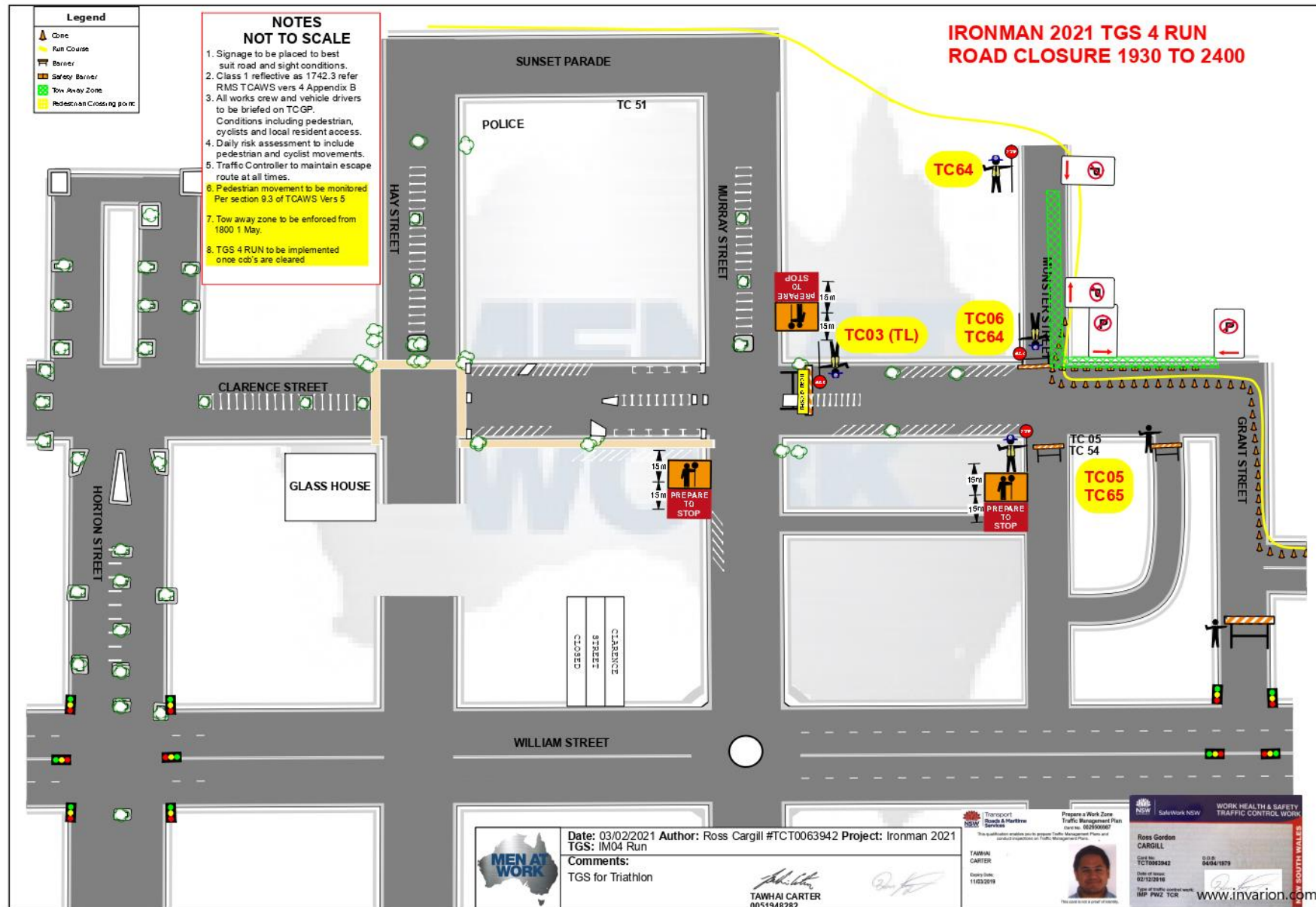
Tawhai Carter
TAWHAI CARTER
 0051948282

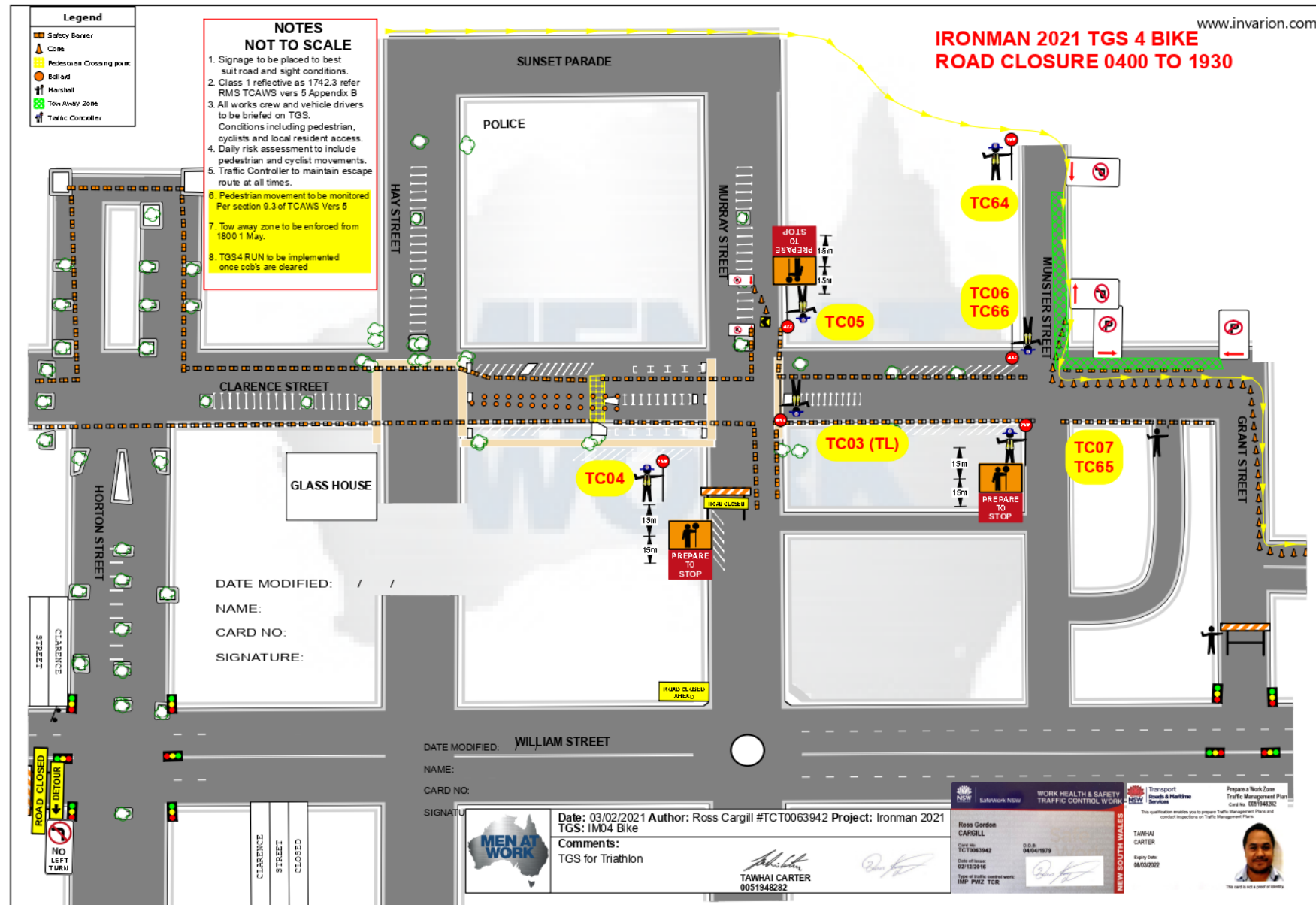
**Westport
 Park**

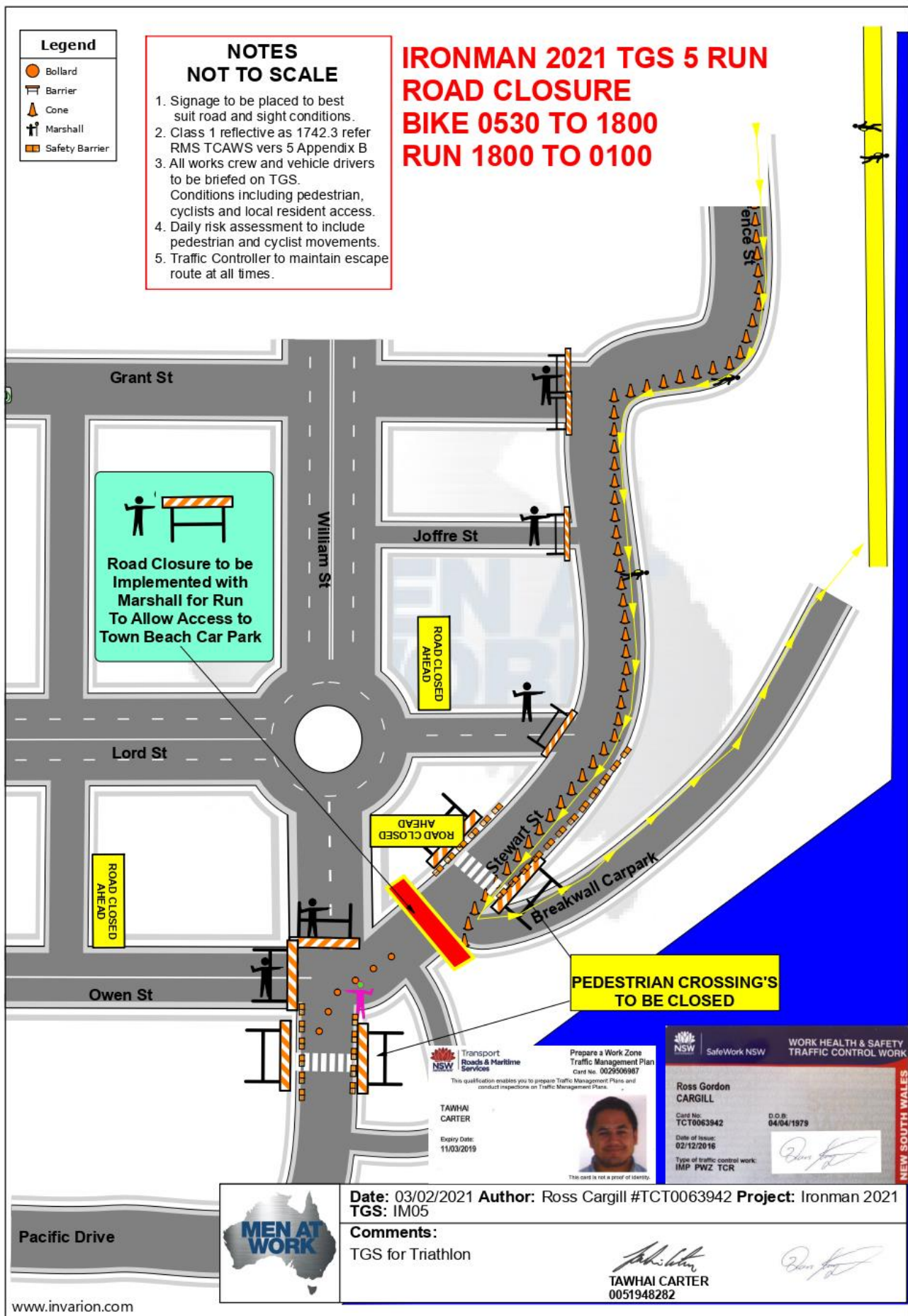












Legend

Marshaller

Event Pedestrian Crossing

IRONMAN 2021 TGS 6 ROAD CLOSURE 0600 TO 1830

**NOTES
NOT TO SCALE**

1. Signage to be placed to best suit road and sight conditions.
2. Class 1 reflective as 1742.3 refer RMS TCAWS vers 5 Appendix B
3. All works crew and vehicle drivers to be briefed on TGS. Conditions including pedestrian, cyclists and local resident access.
4. Daily risk assessment to include pedestrian and cyclist movements.
5. Traffic Controller to maintain escape route at all times.
6. Pacific Drive Residents to turn left onto Pacific Drive & take next left then access town via Kennedy Drive, Owen & Lord Streets

ROAD CLOSED AHEAD

ROAD CLOSED ON SIDE ROAD

Oxley Oval

Burrawan St

Pacific Drive

Windmill St

Home St

Cross St

Hill St

Amcliffe Ave

Everard St

Surf St

Flynn St

Crisallen St

Ocean St

Tuppenny Road

DATE MODIFIED: / /

NAME:

CARD NO:

SIGNATURE:

**WORK HEALTH & SAFETY
TRAFFIC CONTROL WORK**

**Ross Gordon
CARGILL**

Card No: TCT0063942 D.O.B: 04/04/1979

Date of Issue: 02/12/2016

Type of traffic control work: IMP PWZ TCR

**Prepare a Work Zone
Traffic Management Plan**

Card No. 0051948282

This qualification enables you to prepare Traffic Management Plans and conduct inspections on Traffic Management Plans.

**TAWHAI
CARTER**

Expiry Date:
08/03/2022

Comments:
TGS for Triathlon

Date: 03/02/2021 **Author:** Ross Cargill #TCT0063942 **Project:** Ironman 2021
TGS: IM06

Signature:

Tawhai Carter

TAWHAI CARTER
0051948282

MEN AT WORK

www.invarion.com

**IRONMAN 2021 TGS 7
ROAD CLOSURE
0600 TO 1830**

Legend

Marshall
 Event Pedestrian Crossing
 Bollard

**NOTES
NOT TO SCALE**

1. Signage to be placed to best suit road and sight conditions.
2. Class 1 reflective as 1742.3 refer RMS TCAWS vers 4 Appendix B
3. All works crew and vehicle drivers to be briefed on TCGP. Conditions including pedestrian, cyclists and local resident access.
4. Daily risk assessment to include pedestrian and cyclist movements.
5. Traffic Controller to maintain escape route at all times.
6. Pacific Drive Residents to turn left onto Pacific Drive & take next left then access town via Kennedy Drive

DATE MODIFIED: / /

NAME:

CARD NO:

SIGNATURE:

DATE MODIFIED: / /

NAME:

CARD NO:

SIGNATURE:

NSW SafeWork NSW **WORK HEALTH & SAFETY
TRAFFIC CONTROL WORK**

Ross Gordon
CARGILL

Card No: TCT0063942 S.O.B. 06/04/1979

Date of issue: 02/12/2016

Type of traffic control work: IMP PWZ TCR

NSW Transport
Roads & Maritime
Services

TAWHAI
CARTER

Expiry Date:
08/03/2022

Prepare a Work Zone
Traffic Management Plan
Card No. 0051948282

This qualification enables you to prepare Traffic Management Plans and conduct inspections on Traffic Management Plans.

This card is not a proof of identity.

Date: 03/02/2021 **Author:** Ross Cargill #TCT0063942 **Project:** Ironman 2021 TGS: IM07

Comments:
TGS for Triathlon




TAWHAI CARTER
0051948282

www.invarion.com

www.invarion.com

IRONMAN 2021 TGS 8 ROAD CLOSURE 0600 TO 1830

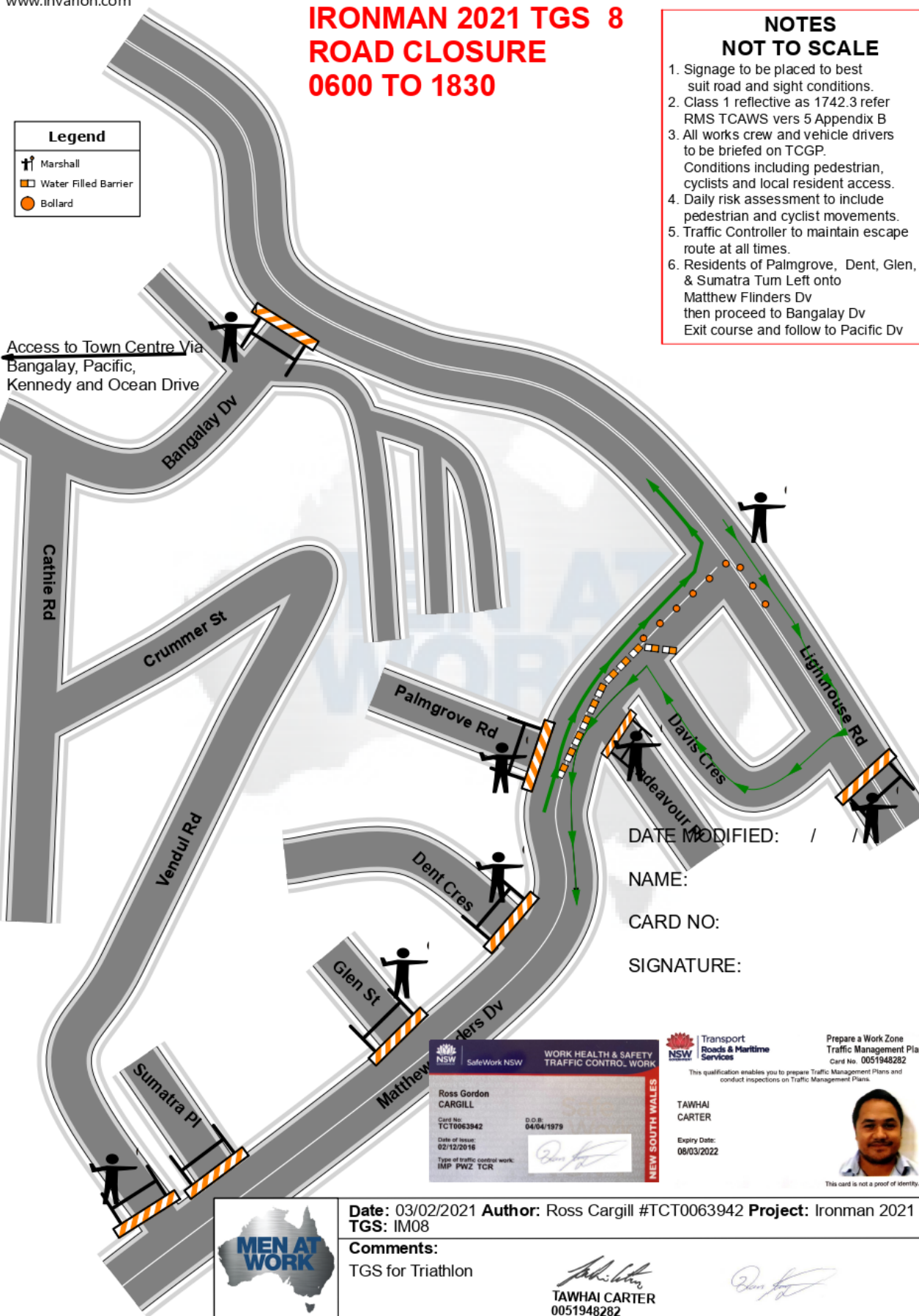
Legend

-  Marshall
-  Water Filled Barrier
-  Bollard


**NOTES
NOT TO SCALE**

1. Signage to be placed to best suit road and sight conditions.
2. Class 1 reflective as 1742.3 refer RMS TCAWS vers 5 Appendix B
3. All works crew and vehicle drivers to be briefed on TCGP. Conditions including pedestrian, cyclists and local resident access.
4. Daily risk assessment to include pedestrian and cyclist movements.
5. Traffic Controller to maintain escape route at all times.
6. Residents of Palmgrove, Dent, Glen, & Sumatra Turn Left onto Matthew Flinders Dv then proceed to Bangalay Dv Exit course and follow to Pacific Dv

Access to Town Centre Via Bangalay, Pacific, Kennedy and Ocean Drive





DATE MODIFIED: / /
NAME:
CARD NO:
SIGNATURE:



Date: 03/02/2021 **Author:** Ross Cargill #TCT0063942 **Project:** Ironman 2021 TGS: IM08

Comments:
TGS for Triathlon


TAWHAI CARTER
0051948282




**WORK HEALTH & SAFETY
TRAFFIC CONTROL WORK**

Ross Gordon
CARGILL

Card No:
TCT0063942

Date of Issue:
02/12/2016

Type of traffic control work:
IMP PWZ TCR




**Prepare a Work Zone
Traffic Management Plan**
Card No. 0051948282




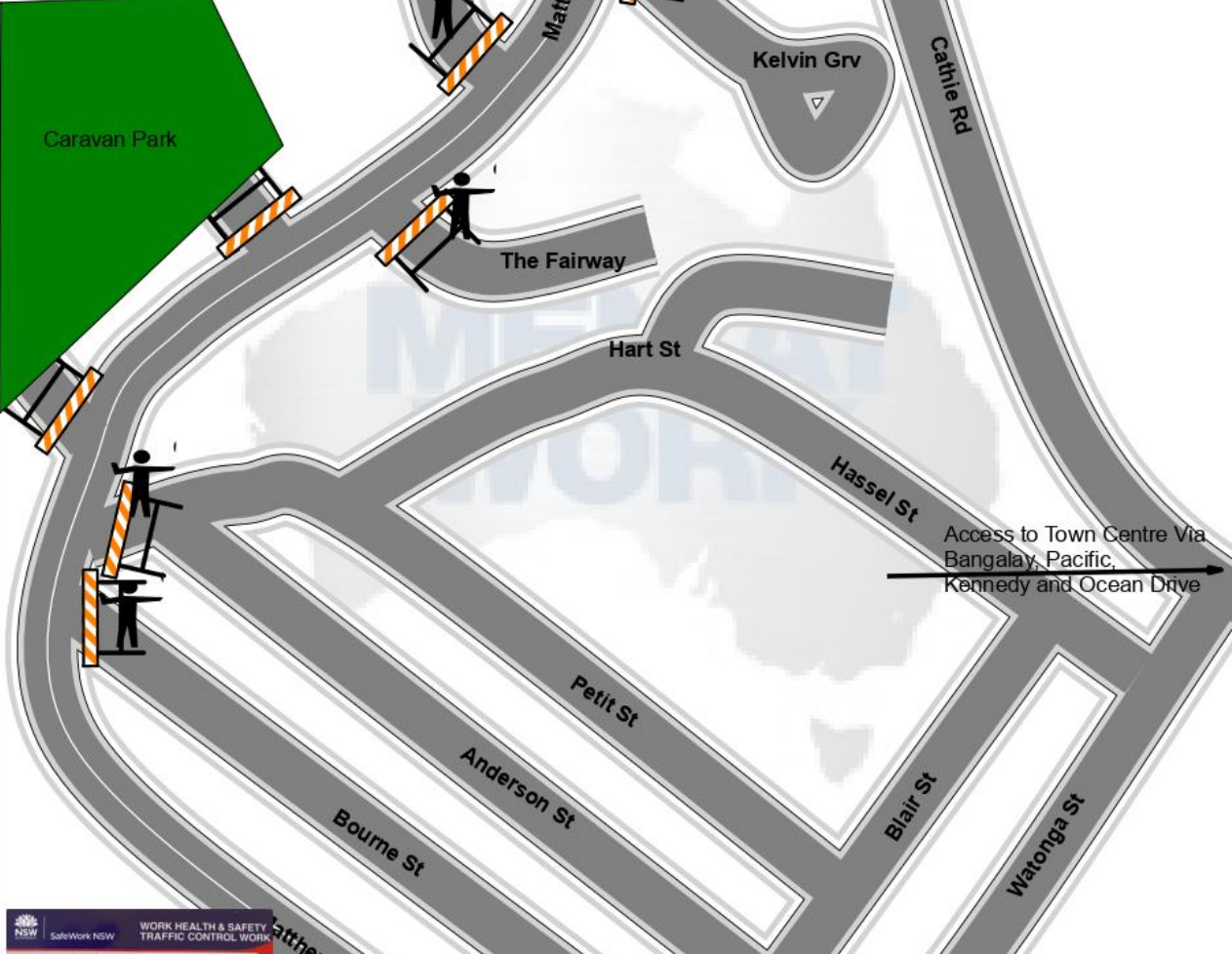




This qualification enables you to prepare Traffic Management Plans and conduct inspections on Traffic Management Plans.

TAWHAI CARTER

Expiry Date:
08/03/2022

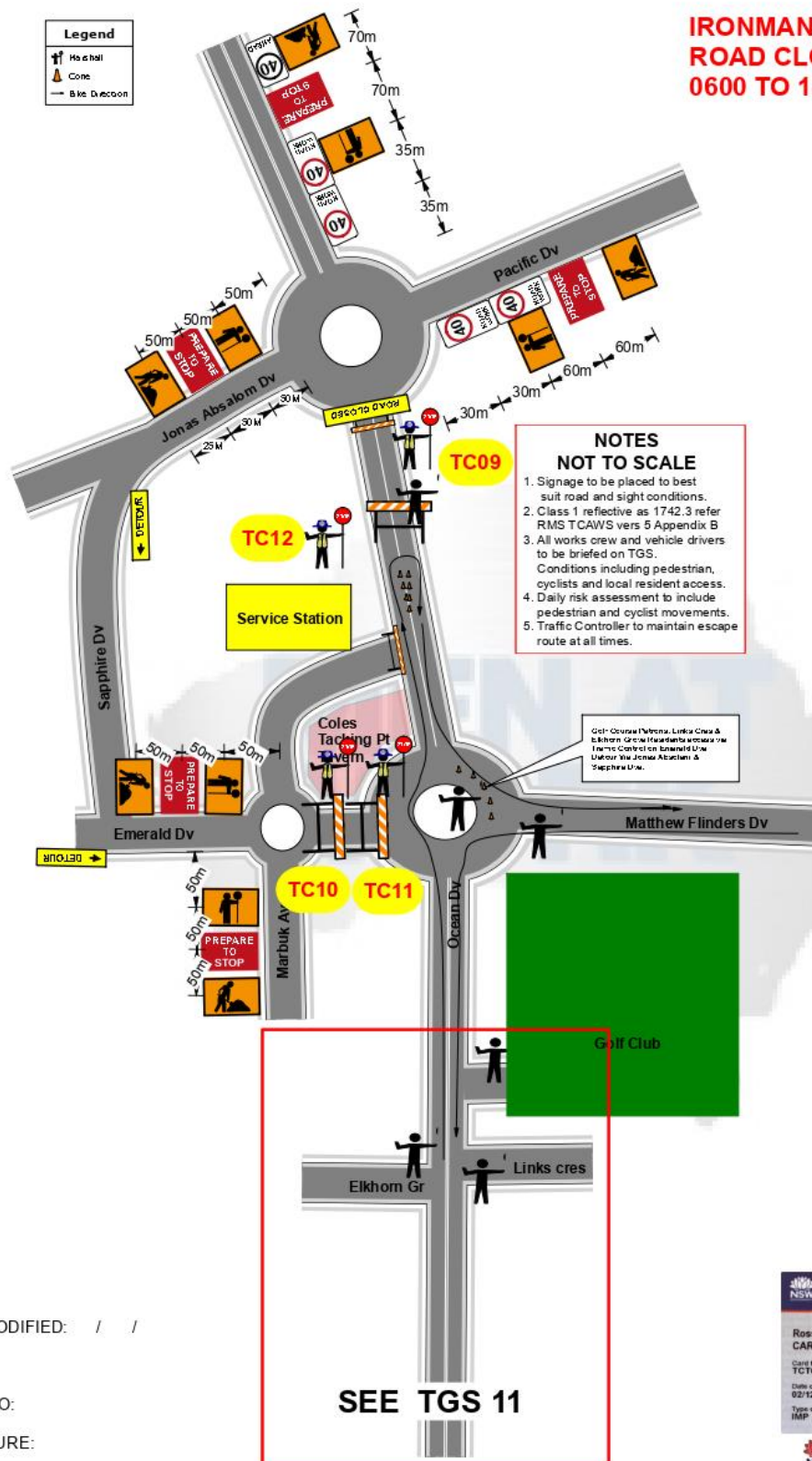


This card is not a proof of identity.

	Date: 03/02/2021 Author: Ross Cargill #TCT0063942 Project: Ironman 2021 TGS: IM09 Comments: TGS for Triathlon  TAWHAI CARTER 0051948282	Ocean Dr
Legend  Marshall	<div style="text-align: right;"> IRONMAN 2021 TGS 9 ROAD CLOSURE 0600 TO 1830 </div>	
DATE MODIFIED: / / NAME: CARD NO: SIGNATURE:		
 SafeWork NSW WORK HEALTH & SAFETY TRAFFIC CONTROL WORK Ross Gordon CARGILL Card No: TCT0063942 Date of issue: 02/12/2016 Type of traffic control work: IMP PWZ TCR   Transport Roads & Maritime Services Prepare a Work Zone Traffic Management Plan Card No. 0051948282 This qualification enables you to prepare Traffic Management Plans and conduct inspections on Traffic Management Plans. TAWHAI CARTER Expiry Date: 08/03/2022  This card is not a proof of identity.	<div style="border: 1px solid red; padding: 5px;"> NOTES NOT TO SCALE 1. Signage to be placed to best suit road and sight conditions. 2. Class 1 reflective as 1742.3 refer RMS TCAWS vers 5 Appendix B 3. All works crew and vehicle drivers to be briefed on TGS. Conditions including pedestrian, cyclists and local resident access. 4. Daily risk assessment to include pedestrian and cyclist movements. 5. Traffic Controller to maintain escape route at all times. </div>	

www.invarion.com

www.invarion.com



DATE MODIFIED: / /


NAME:

CARD NO:

SIGNATURE:

	Date: 03/02/2021 Author: Ross Cargill #TCT0063942 Project: Ironman 2021 TGS: IM10
	Comments: TGS for Triathlon

TAWHAI CARTER
0051948282



NSW Transport
Roads & Maritime
Services

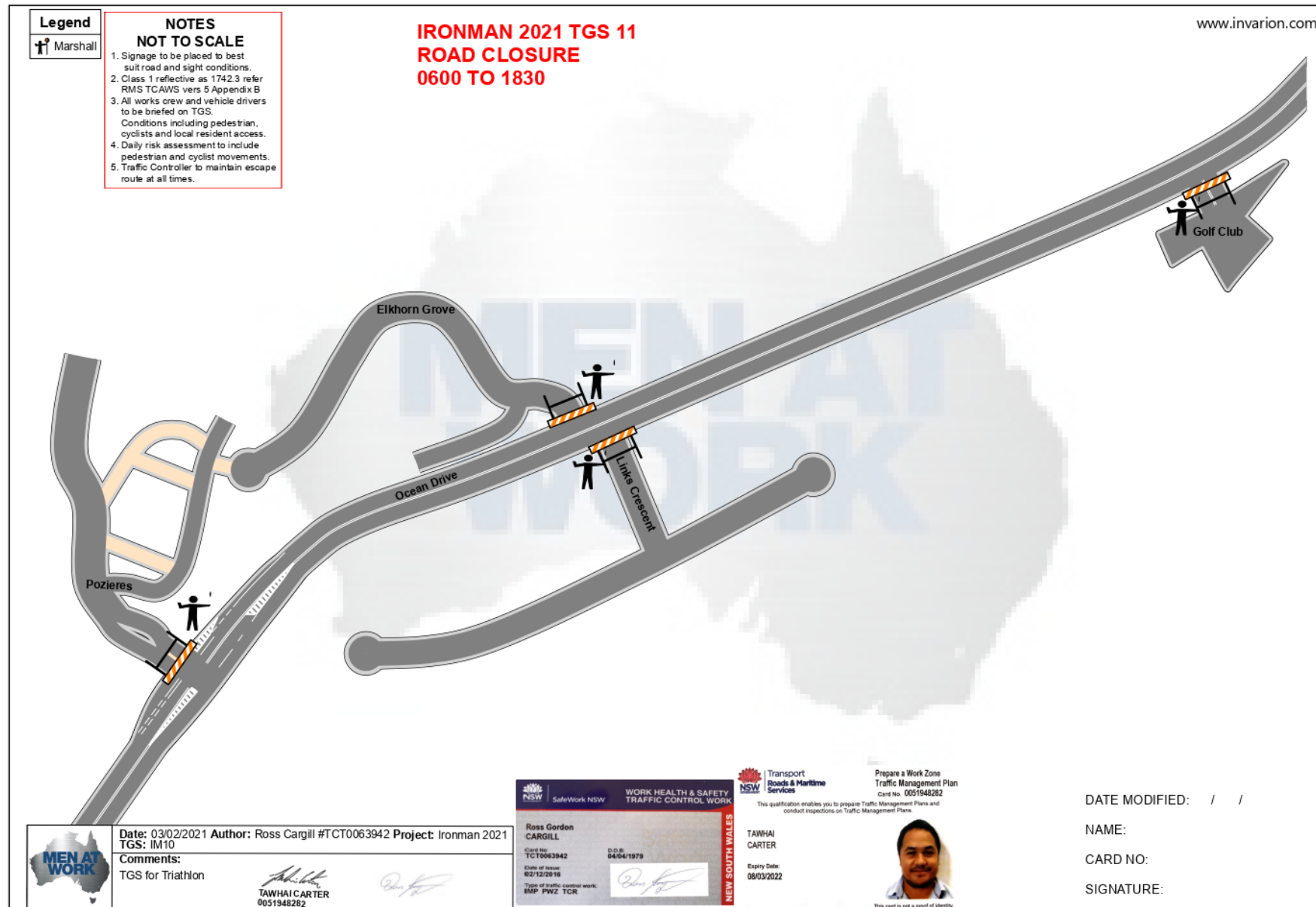
Prepare a Work Zone
Traffic Management Plan
Card No. 0051948282

This qualification enables you to prepare Traffic Management Plans and conduct inspections on Traffic Management Plans.

TAWHAI
CARTER
Expiry Date:
08/03/2022



This card is not a proof of identity.



IRONMAN 2021 TGS 12 ROAD CLOSURE 0600 TO 1830

NOTES

NOT TO SCALE

1. Signage to be placed to best suit road and sight conditions.
2. Class 1 reflective as 1742.3 refer RMS TCAWS vers 5 Appendix B
3. All works crew and vehicle drivers to be briefed on TGS. Conditions including pedestrian, cyclists and local resident access.
4. Daily risk assessment to include pedestrian and cyclist movements.
5. Traffic Controller to maintain escape route at all times.
6. Residents north of bridge to be marshaled out via Evans st & Talong Drive Then to Able Tasman
7. Residents east of Ocean Drive to exit via Chepana Av then Middle Rock

DATE MODIFIED: / /

NAME:

CARD NO:

SIGNATURE:


Date: 03/02/2021 Author: Ross Cargill #TCT0063942 Project: Ironman 2021
TGS: IM12

Comments:
TGS for Triathlon

Tawhai Carter
TAWHAI CARTER
0051948282



To Able Tasman Drive



Prepare a Work Zone
Traffic Management Plan
Card No. 0051948282

This qualification enables you to prepare Traffic Management Plans and conduct inspections on Traffic Management Plans.

TAWHAI
CARTER

Expiry Date:
08/03/2022

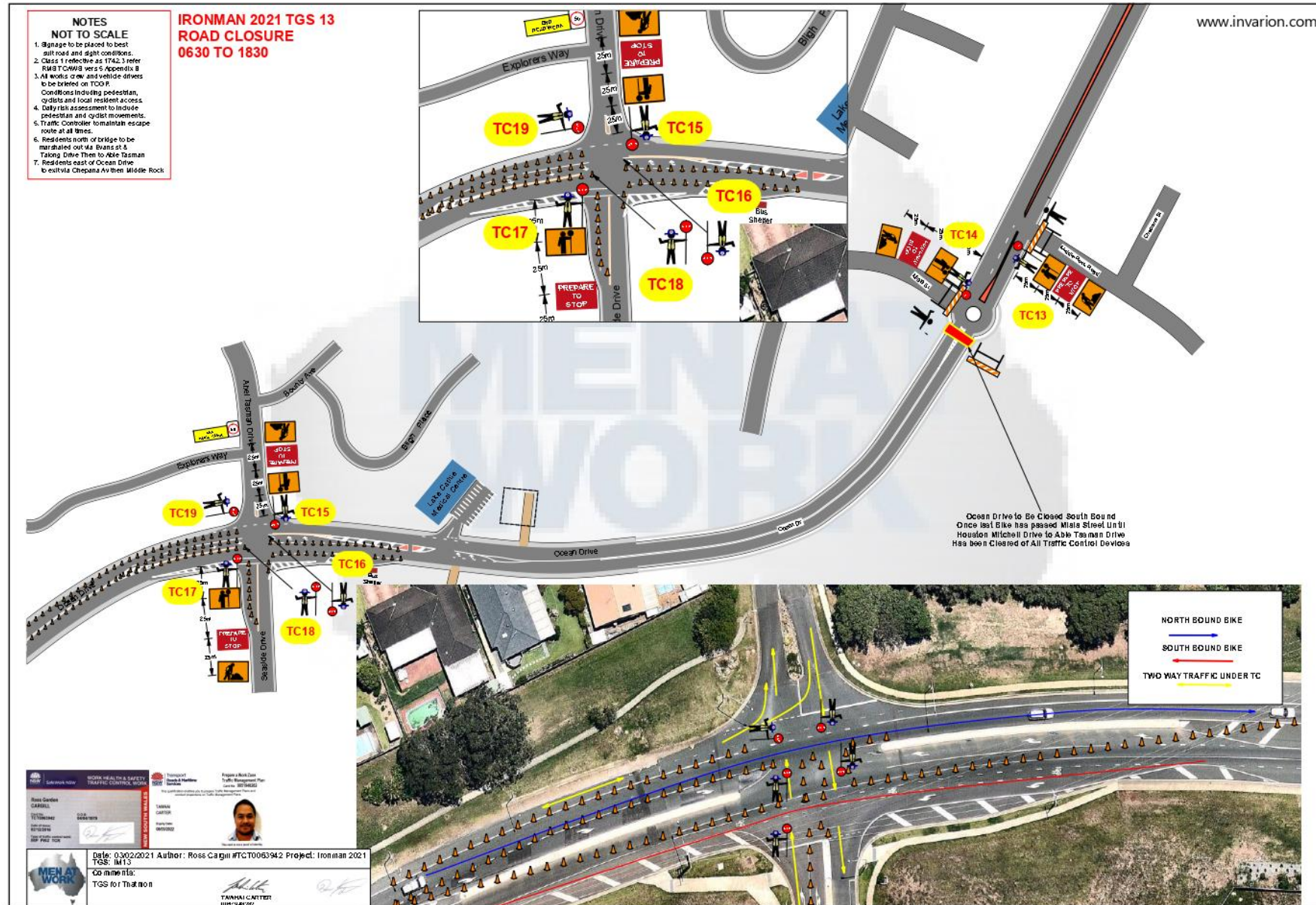


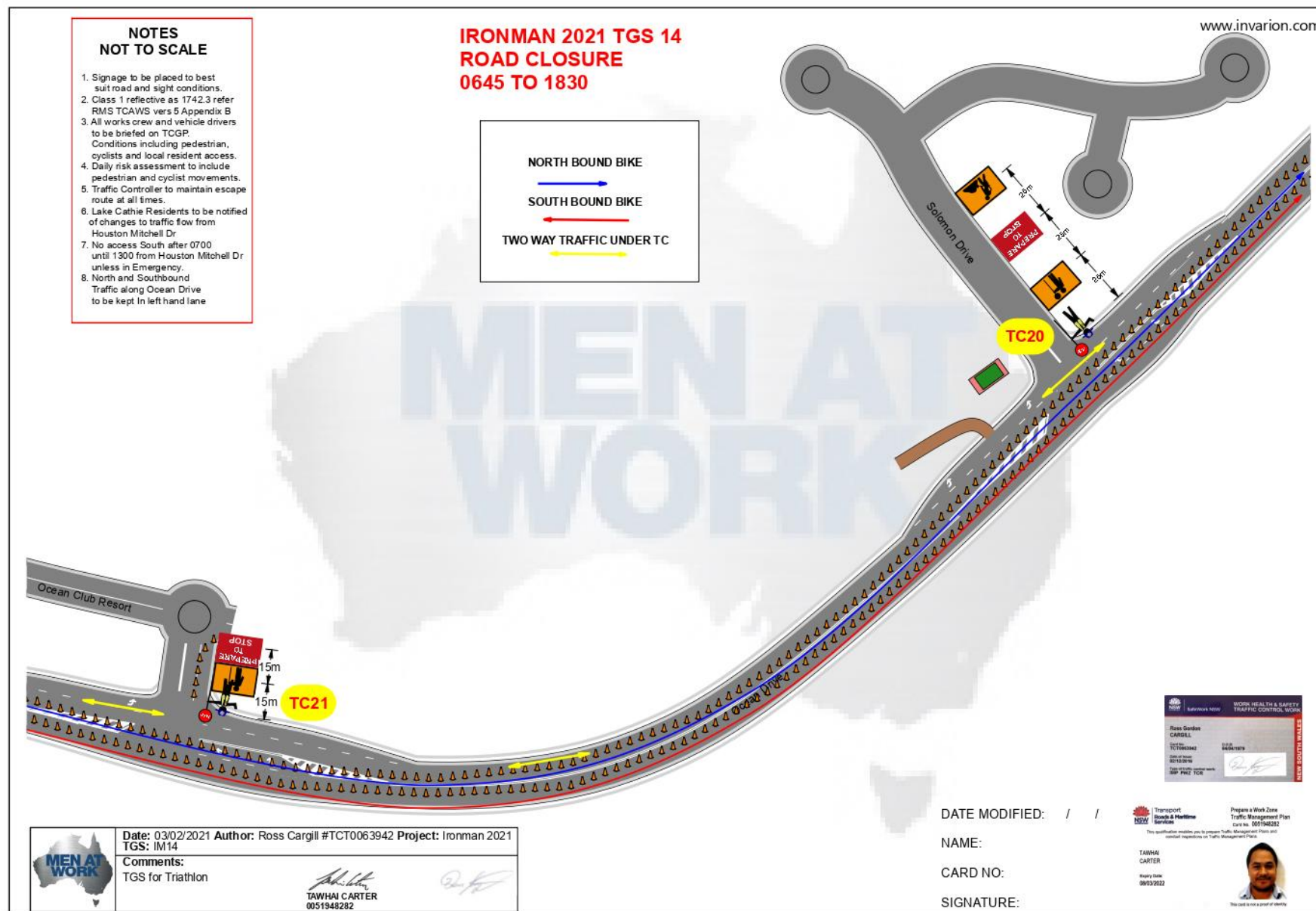
This card is not a proof of identity.

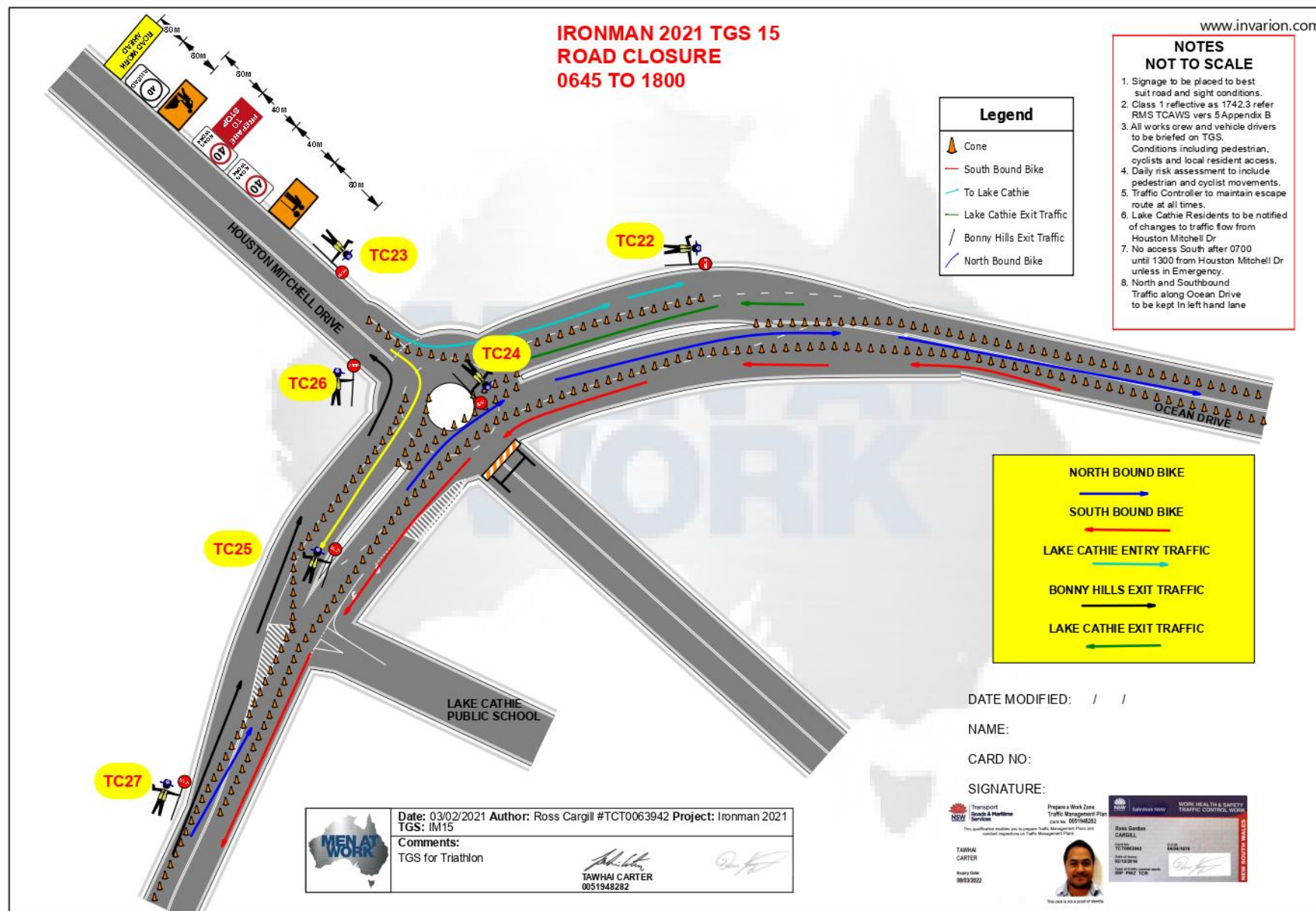
www.invarion.com

To Abel Tasman Drive

To Middle Rock Road





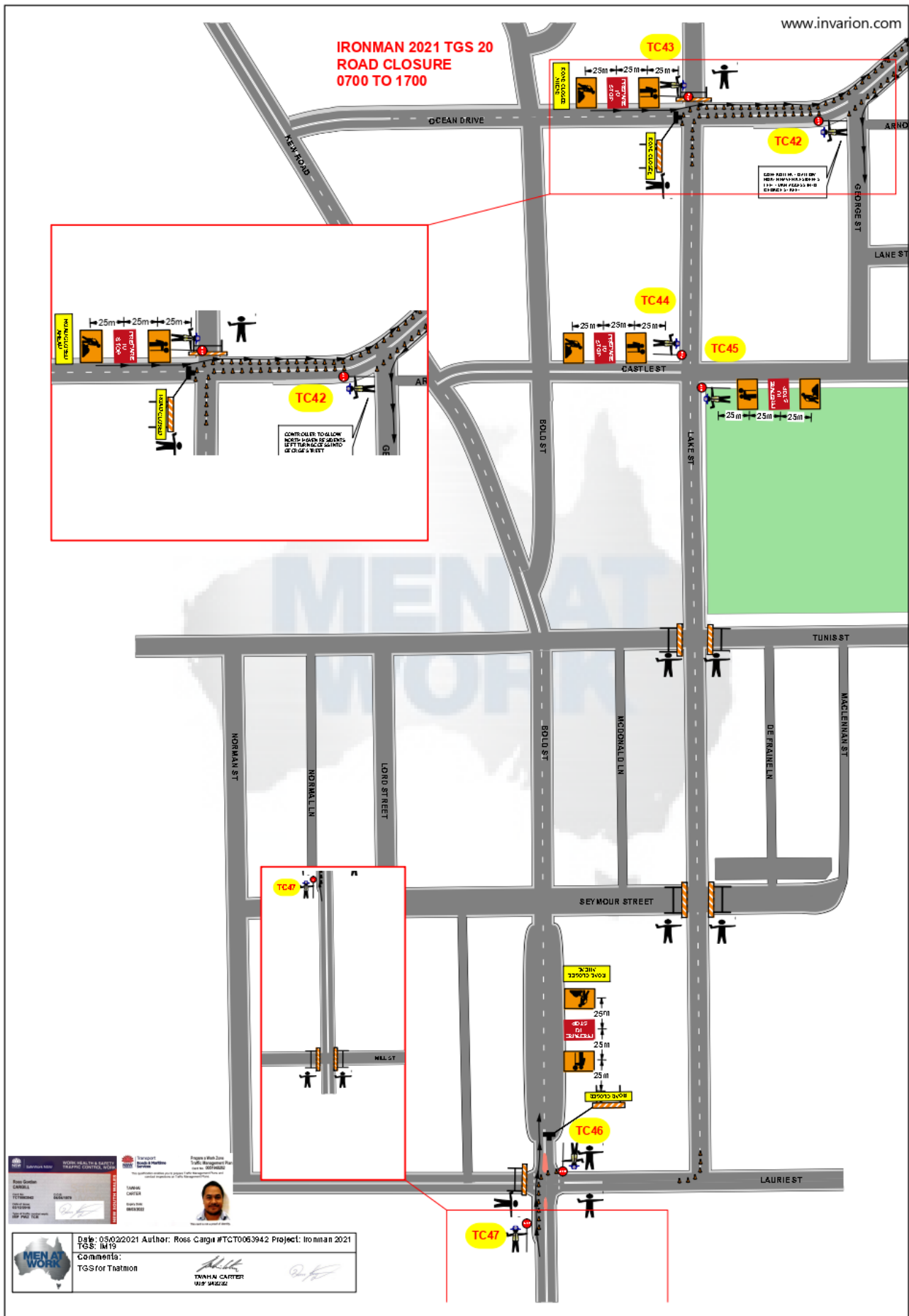


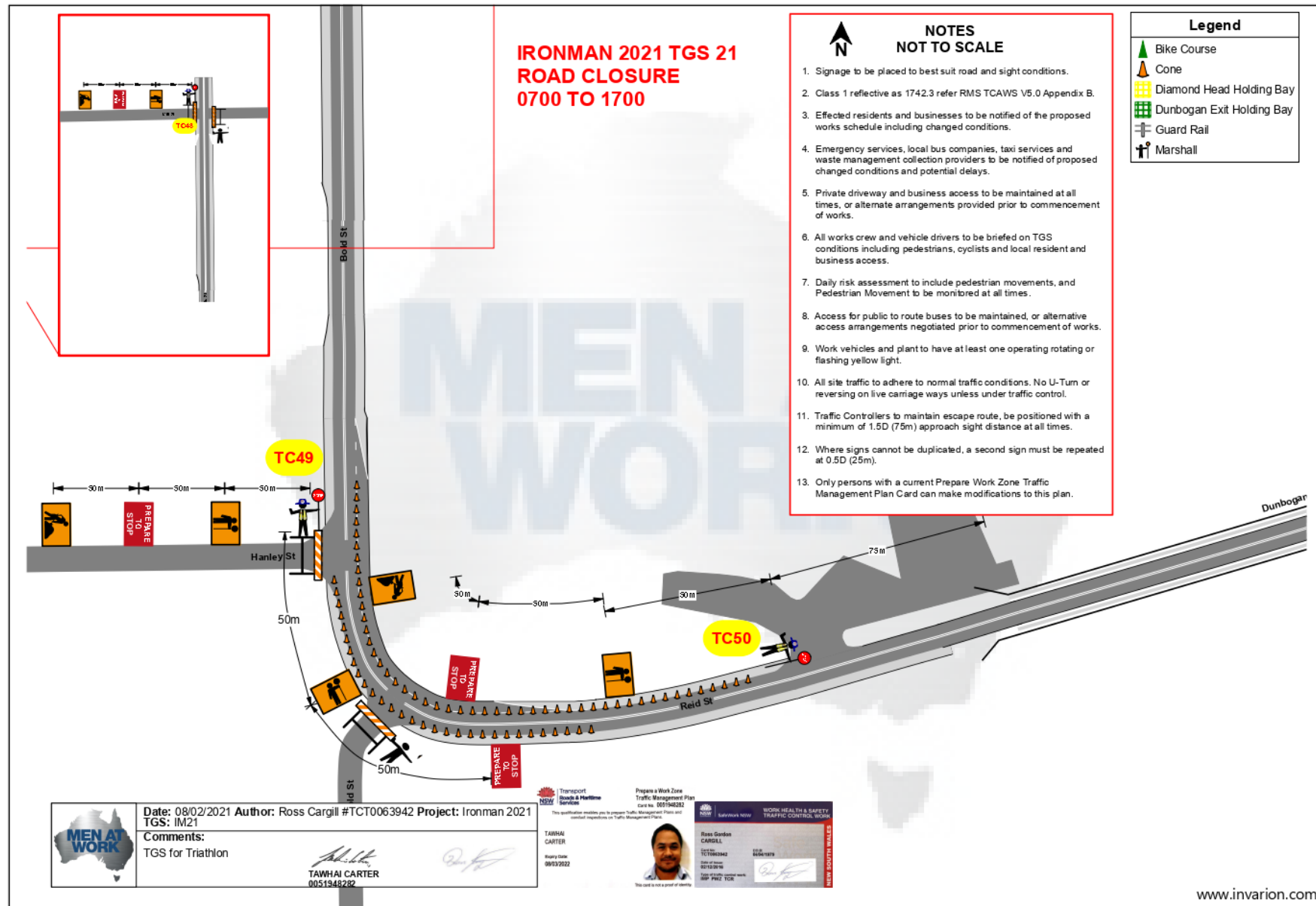


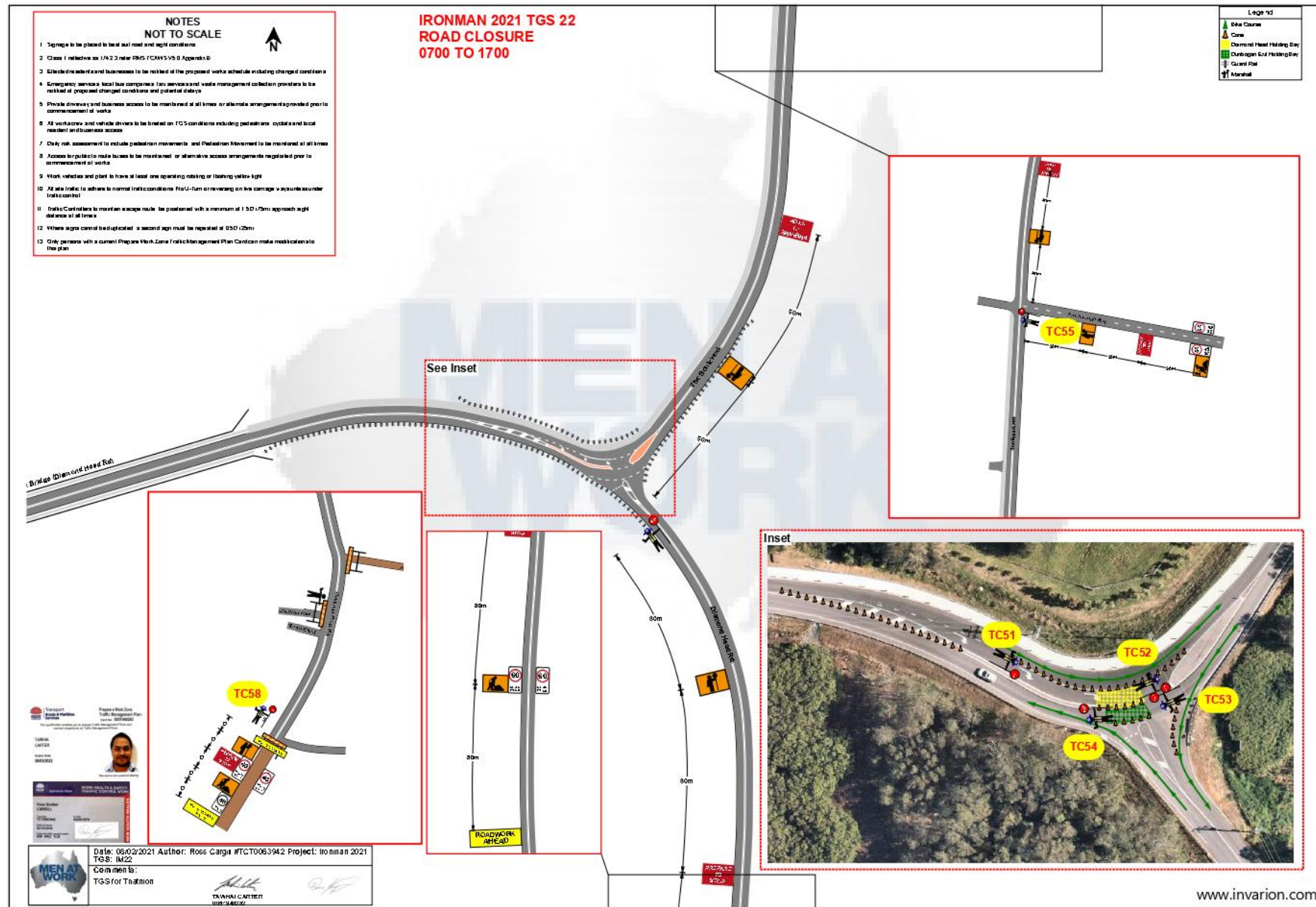
















IRONMAN Australia Road Impact / Competitor Times									
Locality	Road	Description	Start Date	Impact Start	First Comp	Last Comp	Impact Finish	Finish Date	Type
Road Closures									
Settlement Point	Settlement Point Rd	Off Settlement Point Rd	Sunday, 2 May 2021	8:00:00 AM	9:30:00 AM	12:24:00 AM	1:00:00 AM	Monday, 3 May 2021	LOCAL ACCESS ONLY
	Giraween Rd		Sunday, 2 May 2021	8:00:00 AM	9:30:00 AM	12:24:00 AM	1:00:00 AM	Monday, 3 May 2021	LOCAL ACCESS ONLY
	Giraween Pl		Sunday, 2 May 2021	8:00:00 AM	9:30:00 AM	12:24:00 AM	1:00:00 AM	Monday, 3 May 2021	LOCAL ACCESS ONLY
	Iluka Pl		Sunday, 2 May 2021	8:00:00 AM	9:30:00 AM	12:24:00 AM	1:00:00 AM	Monday, 3 May 2021	LOCAL ACCESS ONLY
	Stevens St		Sunday, 2 May 2021	8:00:00 AM	9:30:00 AM	12:24:00 AM	1:00:00 AM	Monday, 3 May 2021	LOCAL ACCESS ONLY
Port Macquarie	Park St	Bay St to The Anchorage	Sunday, 2 May 2021	5:30:00 AM	9:30:00 AM	12:24:00 AM	1:00:00 AM	Monday, 3 May 2021	CHANGED
	Park St	Hastings River Dr to Bay St (CBD Bound only)	Sunday, 2 May 2021	3:30:00 AM	9:30:00 AM	12:24:00 AM	1:00:00 AM	Monday, 3 May 2021	CLOSED
	Buller St	Park St to Short St	Sunday, 2 May 2021	4:00:00 AM	6:50:00 AM	5:35:00 PM	7:30:00 PM	Sunday, 2 May 2021	CLOSED
	Buller St	Hollingsworth St to Short St	Sunday, 2 May 2021	7:30:00 PM			1:00:00 AM	Monday, 3 May 2021	CHANGED
	Short St	William St to Clarence St	Sunday, 2 May 2021	4:00:00 AM	6:50:00 AM	5:35:00 PM	7:30:00 PM	Sunday, 2 May 2021	CLOSED
	Clarence St	Short St to Stewart St	Sunday, 2 May 2021	4:00:00 AM	6:50:00 AM	5:35:00 PM	7:30:00 PM	Sunday, 2 May 2021	CLOSED
	Stewart St	Clarence St to William St	Sunday, 2 May 2021	5:30:00 AM	6:50:00 AM	5:35:00 PM	6:00:00 PM	Sunday, 2 May 2021	CLOSED
	Stewart St	Clarence St to William St	Sunday, 2 May 2021	6:00:00 PM			12:00:00 AM	Monday, 3 May 2021	LOCAL ACCESS ONLY
	Murray Street	North of Clarence st	Sunday, 2 May 2021	4:00:00 AM	6:50:00 AM	5:35:00 PM	7:30:00 PM	Sunday, 2 May 2021	CLOSED
	Hay Street		Sunday, 2 May 2021	4:00:00 AM	6:50:00 AM	5:35:00 PM	7:30:00 PM	Sunday, 2 May 2021	CLOSED
	Munster Street	North of Clarence st (Partial closure, ingress/ egress permitted from caravan park)	Sunday, 2 May 2021	4:00:00 AM	6:50:00 AM	5:35:00 PM	7:30:00 PM	Sunday, 2 May 2021	LOCAL ACCESS ONLY
	Sunset Parade	Emergency Vehicles Ingress / Egress permitted	Sunday, 2 May 2021	4:00:00 AM	6:50:00 AM	5:35:00 PM	7:30:00 PM	Sunday, 2 May 2021	LOCAL ACCESS ONLY
	William St	Stewart St to Pacific Dr	Sunday, 2 May 2021	5:30:00 AM	6:50:00 AM	5:30:00 PM	6:30:00 PM	Sunday, 2 May 2021	CLOSED
	Pacific Dr	William St to Lighthouse Rd	Sunday, 2 May 2021	6:00:00 AM	7:01:00 AM	5:30:00 PM	6:30:00 PM	Sunday, 2 May 2021	CLOSED
	Lighthouse Rd		Sunday, 2 May 2021	6:00:00 AM	7:01:00 AM	5:20:00 PM	6:30:00 PM	Sunday, 2 May 2021	CLOSED
	Davis Cres		Sunday, 2 May 2021	6:00:00 AM	7:01:00 AM	5:20:00 PM	6:30:00 PM	Sunday, 2 May 2021	CLOSED
	Matthew Flinders Dr	Lighthouse Rd to Ocean Dr	Sunday, 2 May 2021	6:00:00 AM	7:01:00 AM	5:20:00 PM	6:30:00 PM	Sunday, 2 May 2021	CLOSED
Lake Cathie	Ocean Dr	Pacific Dr to Abel Tasman Dr	Sunday, 2 May 2021	6:30:00 AM	7:07:00 AM	5:10:00 PM	6:20:00 PM	Sunday, 2 May 2021	CLOSED
Bonny Hills	Ocean Dr	Abel Tasman Dr to Lake St	Sunday, 2 May 2021	6:45:00 AM	7:28:00 AM	4:50:00 AM	6:00:00 PM	Sunday, 2 May 2021	CLOSED
Camden Haven	Lake St	Ocean Dr to Laurie St	Sunday, 2 May 2021	7:00:00 AM	7:42:00 AM	4:10:00 PM	5:00:00 PM	Sunday, 2 May 2021	CLOSED
	Laurie St	Lake St to Bold St	Sunday, 2 May 2021	7:00:00 AM	7:42:00 AM	4:10:00 PM	5:00:00 PM	Sunday, 2 May 2021	CLOSED
	Bold St	Laurie St to Reid St	Sunday, 2 May 2021	7:00:00 AM	7:42:00 AM	4:10:00 PM	5:00:00 PM	Sunday, 2 May 2021	CLOSED
	Reid St	Bold St to The Boulevard	Sunday, 2 May 2021	7:00:00 AM	7:42:00 AM	4:10:00 PM	5:00:00 PM	Sunday, 2 May 2021	CLOSED
	The Boulevard	Reid St to Camden Head Rd	Sunday, 2 May 2021	7:00:00 AM	7:42:00 AM	4:10:00 PM	5:00:00 PM	Sunday, 2 May 2021	CLOSED
	Camden Head Rd	The Boulevard to Bergalia Cres	Sunday, 2 May 2021	7:00:00 AM	7:42:00 AM	4:10:00 PM	5:00:00 PM	Sunday, 2 May 2021	CLOSED
	Diamond Head Rd		Sunday, 2 May 2021	7:00:00 AM	7:42:00 AM	4:10:00 PM	5:00:00 PM	Sunday, 2 May 2021	CLOSED
Detours									
Port Macquarie	Sunset Parade	Hay street to Murray street	Friday, 23 April 2021	6:30:00 AM			5:30:00 PM	Thursday, 6 May 2021	Detour
	Park St	Hastings River Dr to Bay St (CBD Bound only)	Sunday, 2 May 2021	3:30:00 AM	9:30:00 AM	12:24:00 AM	1:00:00 AM	Monday, 3 May 2021	DETOUR
	Clarence St	Short St to Stewart St	Sunday, 2 May 2021	4:00:00 AM	6:50:00 AM	5:35:00 PM	7:30:00 PM	Sunday, 2 May 2021	CROSSING
	Matthew Flinders Dr	Lighthouse Rd to Ocean Dr	Sunday, 2 May 2021	6:00:00 AM	7:01:00 AM	5:20:00 PM	6:30:00 PM	Sunday, 2 May 2021	DETOUR
Lake Cathie	Ocean Drive	Dirah St to Evans St	Sunday, 2 May 2021	6:30:00 AM	7:07:00 AM	5:10:00 PM	6:20:00 PM	Sunday, 2 May 2021	DETOUR
	Ocean Drive	Aqua Cres to Middle Rock Rd	Sunday, 2 May 2021	6:30:00 AM	7:07:00 AM	5:10:00 PM	6:20:00 PM	Sunday, 2 May 2021	CROSSING
	Ocean Drive	Miala St to Houston Mitchell Dr	Sunday, 2 May 2021	6:30:00 AM	7:07:00 AM	5:10:00 PM	6:20:00 PM	Sunday, 2 May 2021	DETOUR
Bonny Hills	Ocean Drive	Houston Mitchell Dr to Seawind Chase	Sunday, 2 May 2021	6:45:00 AM	7:28:00 AM	4:50:00 AM	6:00:00 PM	Sunday, 2 May 2021	DETOUR
	Ocean Drive	Seawind Chase to Beach St (Northern End)	Sunday, 2 May 2021	6:45:00 AM	7:28:00 AM	4:50:00 AM	6:00:00 PM	Sunday, 2 May 2021	DETOUR
	Ocean Drive	Beach St to Seaview Rd	Sunday, 2 May 2021	6:45:00 AM	7:28:00 AM	4:50:00 AM	6:00:00 PM	Sunday, 2 May 2021	CROSSING
	Ocean Drive	Panorama Dr	Sunday, 2 May 2021	6:45:00 AM	7:28:00 AM	4:50:00 AM	6:00:00 PM	Sunday, 2 May 2021	DETOUR
Camden Haven	Ocean Drive	North Haven	Sunday, 2 May 2021	7:00:00 AM	7:42:00 AM	4:10:00 PM	5:00:00 PM	Sunday, 2 May 2021	CROSSING
	Ocean Drive	North Haven Bridge	Sunday, 2 May 2021	7:00:00 AM	7:42:00 AM	4:10:00 PM	5:00:00 PM	Sunday, 2 May 2021	DETOUR
	Lake St	Ocean Dr to Laurie St	Sunday, 2 May 2021	7:00:00 AM	7:42:00 AM	4:10:00 PM	5:00:00 PM	Sunday, 2 May 2021	CROSSING
	Bold St	Laurie St to The Boulevard	Sunday, 2 May 2021	7:00:00 AM	7:42:00 AM	4:10:00 PM	5:00:00 PM	Sunday, 2 May 2021	DETOUR
	The Boulevard	Reid St to Camden Head Rd	Sunday, 2 May 2021	7:00:00 AM	7:42:00 AM	4:10:00 PM	5:00:00 PM	Sunday, 2 May 2021	CHANGED
Footpath Closures									
Port Macquarie	Breakwall	Town Green to Town Beach	Friday, 30 April 2021	5:00:00 PM			7:30:00 PM	Friday, 30 April 2021	CLOSED
	Foreshore	Town Green	Friday, 30 April 2021	5:00:00 PM			7:30:00 PM	Friday, 30 April 2021	CLOSED
	Breakwall	Town Green to Town Beach	Saturday, 1 May 2021	6:00:00 AM			10:00:00 AM	Saturday, 1 May 2021	CLOSED
	Foreshore	Town Green	Saturday, 1 May 2021	6:00:00 AM			10:00:00 AM	Saturday, 1 May 2021	CLOSED
IRONMAN									
Port Macquarie	Breakwall	Town Green to Town Beach	Sunday, 2 May 2021	8:00:00 AM	9:30:00 AM	12:26:00 AM	1:00:00 AM	Monday, 3 May 2021	CLOSED
	Foreshore	Town Green	Sunday, 2 May 2021	8:00:00 AM	9:30:00 AM	12:26:00 AM	1:00:00 AM	Monday, 3 May 2021	CLOSED
	Sunset Pde	Hay St to Murray St (North Side)	Sunday, 2 May 2021	8:00:00 AM	9:30:00 AM	12:26:00 AM	1:00:00 AM	Monday, 3 May 2021	CLOSED
	Foreshore	Westport Park	Sunday, 2 May 2021	8:00:00 AM	9:30:00 AM	12:26:00 AM	1:00:00 AM	Monday, 3 May 2021	CLOSED
	Buller St Bridge		Sunday, 2 May 2021	8:00:00 AM	9:30:00 AM	12:26:00 AM	1:00:00 AM	Monday, 3 May 2021	CLOSED
	Park St	Bay St to Settlement Point Rd (East Side)	Sunday, 2 May 2021	8:00:00 AM	9:30:00 AM	12:26:00 AM	1:00:00 AM	Monday, 3 May 2021	CLOSED
Car Parks									
Port Macquarie	Westport Park	Westport Park Boat Parking (Top Half)	Wednesday, 21 April 2021	12:00:00 AM			11:59:00 PM	Thursday, 6 May 2021	CLOSED
	Town Square	Town Square Car Park	Sunday, 25 April 2021	12:00:00 PM			6:00:00 AM	Wednesday, 5 May 2021	CLOSED
	Short St	Sea Plane Carpark	Friday, 30 April 2021	5:00:00 PM			6:00:00 PM	Friday, 30 April 2021	CLOSED
	Short Street	Food For Less Car Park (5 Spaces for Fencing)	Wednesday, 28 April 2021	9:00:00 AM			1:00:00 AM	Monday, 3 May 2021	CLOSED
	Short Street	Food For Less Car Park (30 Spaces for Special Needs)	Saturday, 1 May 2021	12:00:00 PM			1:00:00 AM	Monday, 3 May 2021	CLOSED
IRONMAN									
Settlement Point	Settlement Point Rd	Northern End	Sunday, 2 May 2021	8:00:00 AM	9:30:00 AM	12:24:00 AM	1:00:00 AM	Monday, 3 May 2021	CLOSED
Port Macquarie	Westport Park	Volunteer Marine Rescue	Sunday, 2 May 2021	4:00:00 AM	9:30:00 AM	12:24:00 AM	1:00:00 AM	Monday, 3 May 2021	CLOSED
	Buller St	Volunteer Marine Rescue	Sunday, 2 May 2021	4:00:00 AM	9:30:00 AM	12:24:00 AM	1:00:00 AM	Monday, 3 May 2021	CLOSED
	Short St	Food For Less Carpark	Sunday, 2 May 2021	4:00:00 AM	9:30:00 AM	12:24:00 AM	1:00:00 AM	Monday, 3 May 2021	CLOSED
	Short St	Sea Plane Carpark	Sunday, 2 May 2021	4:00:00 AM	9:30:00 AM	12:24:00 AM	1:00:00 AM	Monday, 3 May 2021	CLOSED
	Clarence St	Horton St Horseshoe	Sunday, 2 May 2021	4:00:00 AM	6:50:00 AM	5:35:00 PM	7:30:00 PM	Sunday, 2 May 2021	CLOSED
	Stewart St	Opposite Lord St	Sunday, 2 May 2021	5:45:00 AM	6:50:00 AM	11:10:00 PM	11:40:00 PM	Sunday, 2 May 2021	CLOSED
	Gaol Point	Off Stewart St	Sunday, 2 May 2021	5:45:00 AM	6:50:00 AM	11:10:00 PM	11:40:00 PM	Sunday, 2 May 2021	CLOSED
	Allmans Hill	Off Stewart St	Sunday, 2 May 2021	5:45:00 AM	6:50:00 AM	11:10:00 PM	11:40:00 PM	Sunday, 2 May 2021	CLOSED
	Town Beach	Off Stewart St	Sunday, 2 May 2021	5:45:00 AM	6:50:00 AM	11:10:00 PM	11:40:00 PM	Sunday, 2 May 2021	CLOSED
	Flynns Beach	Off Pacific Dr	Sunday, 2 May 2021	6:00:00 AM	7:01:00 AM	5:30:00 PM	6:30:00 PM	Sunday, 2 May 2021	CLOSED
	Shelleys Beach	Off Pacific Dr	Sunday, 2 May 2021	6:00:00 AM	7:01:00 AM	5:30:00 PM	6:30:00 PM	Sunday, 2 May 2021	CLOSED
	Nobbys Beach	Off Pacific Dr	Sunday, 2 May 2021	6:00:00 AM	7:01:00 AM	5:30:00 PM	6:30:00 PM	Sunday, 2 May 2021	CLOSED
	Sea Acres	Off Pacific Dr	Sunday, 2 May 2021	6:00:00 AM	7:01:00 AM	5:30:00 PM	6:30:00 PM	Sunday, 2 May 2021	CLOSED
	Rocky Beach	Off Pacific Dr	Sunday, 2 May 2021	6:00:00 AM	7:01:00 AM	5:30:00 PM	6:30:00 PM	Sunday, 2 May 2021	CLOSED
	John Downes	Off Pacific Dr	Sunday, 2 May 2021	6:00:00 AM	7:01:00 AM	5:30:00 PM	6:30:00 PM	Sunday, 2 May 2021	CLOSED
Camden Haven	North Haven	Off Ocean Dr	Sunday, 2 May 2021	7:00:00 AM	7:42:00 AM	4:10:00 PM	5:00:00 PM	Sunday, 2 May 2021	CLOSED
Boat Ramps									
Lauriton	Seymour St	LUSC Boatramp	Sunday, 2 May 2021	4:00:00 AM	6:50:00 AM	4:10:00 PM	5:00:00 PM	Sunday, 2 May 2021	CLOSED
	Short St	Camden Haven Marine Rescue	Sunday, 2 May 2021	4:00:00 AM	6:50:00 AM	4:10:00 PM	5:00:00 PM	Sunday, 2 May 2021	CLOSED
Port Macquarie	Westport Park	Westport Park Boat Ramp	Thursday, 29 April 2021	12:00:00 AM			11:59:00 PM	Monday, 3 May 2021	CLOSED
	Short St	Food For Less Boat Ramp	Sunday, 2 May 2021	12:00:00 AM			11:59:00 PM	Sunday, 2 May 2021	CLOSED
	Buller St	Sea Rescue Boat Ramp	Sunday, 2 May 2021	12:00:00 AM	6:50:00 AM	5:35:00 PM	11:59:00 PM	Sunday, 2 May 2021	CLOSED
	Short St	Sea Plane Boat Ramp	Sunday, 2 May 2021	12:00:00 AM	6:50:00 AM	5:35:00 PM	11:59:00 PM	Sunday, 2 May 2021	CLOSED
Lake Cathie	Evans St		Sunday, 2 May 2021	6:00:00 AM	7:01:00 AM	5:20:00 PM	6:30:00 PM	Sunday, 2 May 2021	CLOSED

IM AUS21 Community Consult Comms Schedule							
To Action	Type of Action		Business Name	Name	Email	Phone Number	LB
IMO - GENERAL	DATABASE		Camden Haven Courier				NS
IMO - Camden Haven	ADVERTISEMENT		Port Macquarie News				RS
PMHC	ARTICLE		Radio				LOD
	SIGANGE						
	WEBSITE						
	LETTER DROP						

DATE	METHOD OF COMMUNICATION	TIME FRAME	DESCRIPTION	CAPTURING	NOTES / STATUS	EST SIZE	IM Staff
Monday, 22 March 2021	IRONMAN Website- TRAVEL	6 Weeks Out	Brief overview of road closure information (aim to include Key Information Sheet and Road Closure Map)				LB
Monday, 22 March 2021	IRONMAN Website- TRAVEL	6 Weeks Out	Preferred Accommodation Partners to include the following links: http://visitcamdenhaven.com.au/accommodation/ ,				LB
Monday, 22 March 2021	Design of CTC Flyer commences	6 Weeks Out					LOD
Friday, 2 April 2021	CTC Flyers due to Crystalis for Printing						LOD
Wednesday, 7 April 2021	Email to Business Contact Database	4 weeks out	Spark general interets and begin to remind local businesses	Port Macquarie community			LOD
12/04/2021 - 15/04/2021	Resident and Business Notification distribution - letter box drop (Men a	3 weeks out	Walkers distribute notice to businesses and residents in vicinity	All businesses and residents in event impact zone	Men at Work to Distribute		LOD
Monday, 12 April 2021	Radio	2 weeks out	Advisory messages	General public			RS
Monday, 19 April 2021	Enewsletter - Port Macquarie Chamber of Commerce	2 weeks out	Feature in newsletter covering road closure details	Businesses in Port Macquarie			LOD
Monday, 19 April 2021	Advisory signange and Static signage	2 weeks out	access information/ detour routes		Men at Work to Distribute		LOD
Monday, 19 April 2021	VMS boards	2 weeks out	Road closure advice signs	General Public	Coates to Distribute		LOD
Monday, 19 April 2021	PMHC Facebook Post and Paid Boost (Replacing newspaper add)	2 weeks out	Road Closure	PMHC Community			LOD
Monday, 26 April 2021	PMHC Facebook Post and Paid Boost (Replacing newspaper add)	1 Week out	Road Closure	PMHC Community			LOD
Wednesday, 28 April 2021	Newspaper Advertisement - Camden Haven Courier	1 week out	Road Closure	Camden Haven community		Quarter Page	LOD
Monday, 26 April 2021	Newspaper - Port Macquarie News	1 week out	Road closure	Port Macquarie community		Quarter Page	LOD
Monday, 26 April 2021	Radio	1 week out	Advisory messages	General public			RS